

Special Publication SJ94-SP11

Index of Hydrologic Stations

October 1993



Special Publication SJ94-SP11

INDEX OF HYDROLOGIC STATIONS

OCTOBER 1993

Division of Technical Data Services
St. Johns River Water Management District
Palatka, Florida

1994

Contents

Introduction 1

Network Sites by County and Type of Site Tab 1

Water Quality Stations by County and Type of Site Tab 2

Project Stations by County and Type of Site Tab 3

St. Johns River Water Management District Maps by Type of Site Tab 4

County Maps Tab 5

Introduction

This report is a compilation of information concerning the data collection network operated by the Division of Technical Data Services (TDS) at the St. Johns River Water Management District. The compilation covers all stations from which data were collected by TDS as of the end of October 1993. These stations represent sites where rainfall, ground water level, surface water level, lake stage, surface water discharge (spring and stream), ground water quality, or spring water quality data are collected either electronically or manually. Inactive sites are not mentioned in this report.

Station information is presented in either a table or map format. Tables are sorted by county and type of site. There are three types of tables: network (Tab 1), water quality (Tab 2), and project based (Tab 3). A series of districtwide, regional, or county maps (Tabs 4 and 5) provides a geographical reference for the stations and types of data collected.

Data have been collected by TDS at five basic types of sites at frequency intervals of continuous, daily, weekly, monthly, bimonthly, or semiannual (Table 1). Surface water sites are sites where surface waters flow and discharge measurements are taken. Lake sites are sites where surface waters generally do not flow. The other types of sites from which data were collected include springs, ground water, and meteorological. This compilation reflects only the efforts of TDS to collect data and does not represent all sites from which other divisions may be collecting data on a routine basis.

Table 1. Summary of data collection sites, Division of Technical Data Services

Site Type	Discharge Frequency	Water Level Frequency	Number of Sites
Surface Water		Monthly	4
		Weekly	23
		Daily	12
		Continuous	47
		Crest stage	1
	Bimonthly	Bimonthly	1
	Bimonthly	Continuous	4
Spring	Bimonthly	Bimonthly	12
Meteorological		Daily	77
		Continuous	117
Lake		Bimonthly	1
		Monthly	7
		Weekly	5
		Daily	67
		Continuous	40
Ground Water		Semiannual	247
		Quarterly	153
		Bimonthly	2
		Monthly	207
		Continuous	110

Network Sites by County and Type of Site

Explanation of Column Headings

COUNTY: The county in which the data collection site is located.

SITE NUMBER: A code representing the primary indexing key for the site (e.g., 292951 821740 1).

NET: Abbreviation for project from which data were collected.

APO	= SWIM, Lake Apopka	10-74-6420-XXXX-DIST-31500
DWN	= DOWN	01-74-5240-XXXX-DIST-10002
FRN	= Fern data collection	01-74-5210-XXXX-DIST-00000
IRL	= SWIM, Indian River Lagoon	10-74-6420-XXXX-DIST-31200
MIN	= Minimum flows and levels	01-74-5140-XXXX-DIST-10009
NAS	= NASA rainfall site	01-74-5210-XXXX-DIST-00000
NEE	= Needs and sources	01-74-5110-XXXX-DIST-00000
NET	= Data collection	01-74-5210-XXXX-DIST-00000
OKA	= SWIM, Ocklawaha River	10-74-5130-XXXX-DIST-31400
ORN	= Orange Lake	01-74-5130-XXXX-DIST-10015
POT	= Floridan aquifer levels	01-74-5210-XXXX-DIST-00000
REM	= Permit enforcement	01-74-6124-XXXX-DIST-00000
SLJ	= SWIM, Lower St. Johns River	10-74-6420-XXXX-DIST-31300
SUP	= Tri-county ground water	01-74-5210-XXXX-DIST-00000
USJ	= Upper St. Johns River Basin	01-74-6420-XXXX-DIST-10018
WQ	= Ground water quality	01-74-5210-XXXX-DIST-00000

COOP: Name of the organization collecting the data received by the St. Johns River Water Management District.

ITT	= ITT, Palm Coast
MEL	= City of Melbourne
SEM	= Seminole County
SJR	= St. Johns River Water Management District
SWF	= Southwest Florida Water Management District
SWR	= Suwannee River Water Management District
VOL	= Volusia County

NAME OF SITE OR LOCATION: Site name.

TYPE OF SITE: Type of data collected at the site.

LAT: Latitude of the site expressed in degrees, minutes, and seconds of North latitude (e.g., 29°29'51").

LON: Longitude of the site expressed in degrees, minutes, and seconds of West longitude (e.g., 82°17'40").

DISCHARGE FREQUENCY: Frequency with which water discharge is measured or computed at the site.

LEVEL FREQUENCY: Frequency with which water levels are measured at the site.

ST JOHNS RIVER WATER MANAGEMENT DISTRICT
DEPARTMENT OF GROUND WATER PROGRAMS & TECHNICAL SUPPORT
TECHNICAL DATA SERVICES DIVISION
1993 HYDROLOGIC DATA COLLECTION NETWORK OF THE ST JOHNS RIVER WATER MANAGEMENT DISTRICT

COUNTY	SITE NUMBER	NET COOP	NAME OF SITE OR LOCATION	TYPE OF SITE	L A T	L O N	DISCHARGE FREQUENCY	LEVEL FREQUENCY
ALACHUA	2929 9 82 951	1 POT	SJR A-0034 YEARLING RESTURANT	GROUND WATER	2929 9	820951		SEMIANNUAL
	292951 821740	1 POT	SJR A-0035 THOMAS BUD	GROUND WATER	292951	821740		SEMIANNUAL
	293148 822512	1 POT	SJR A-0069 BRICE C.L.	GROUND WATER	293148	822512		SEMIANNUAL
	2932 3 8220 6	1 POT	SJR A-0037 CHITTY H.M.	GROUND WATER	2932 3	822006		SEMIANNUAL
	293252 822923	1 POT	SJR A-0004 A-4 ALTO STRAUGHN	GROUND WATER	293252	822923		SEMIANNUAL
	293253 82 557	1 POT	SJR A-0038 DRISCOLL	GROUND WATER	293253	820557		SEMIANNUAL
	2933 1 821535	1 POT	SJR A-0039 JENSEN T.A.	GROUND WATER	2933 1	821535		SEMIANNUAL
	293329 822438	1 POT	SJR A-0070 PARRISH M.M.	GROUND WATER	293329	822438		SEMIANNUAL
	293542 822538	1 POT	SJR A-0008 NR KANAPAH CHURCH	GROUND WATER	293542	822538		SEMIANNUAL
	293548 82 441	2 POT	SJR A-0040 TITUS C.E.	GROUND WATER	293548	820441		SEMIANNUAL
	293556 820434	POT	SJR A-0071 HAWTHORNE TWR DEEP	GROUND WATER	293556	820434		SEMIANNUAL
	293620 823620	1 POT	SJR A-0068 USGS	GROUND WATER	293620	823620		SEMIANNUAL
	293625 821810	1 POT	SJR A-0032 FLA DNR	GROUND WATER	293625	821810		SEMIANNUAL
	293634 821449	1 POT	SJR A-0054 HOLBLACK BILL	GROUND WATER	293634	821449		SEMIANNUAL
	293644 822442	1 POT	SJR A-0016 RUB MON 1	GROUND WATER	293644	822442		SEMIANNUAL
	293645 822027	1 POT	SJR A-0020 TABOR MOTEL	GROUND WATER	293645	822027		SEMIANNUAL
	293723 8212 1	1 POT	SJR A-0058 SURRENCY DICK	GROUND WATER	293723	821201		SEMIANNUAL
	293728 822824	1 POT	SJR A-0041 PARKER RD BAPT CHURC	GROUND WATER	293728	822824		SEMIANNUAL
	293737 822125	1 POT	SJR A-0059 UNIV. OF FLORIDA	GROUND WATER	293737	822125		SEMIANNUAL
	293857 822039	1 POT	SJR A-0019 GEOL DEPT UF	GROUND WATER	293857	822039		SEMIANNUAL
	2941 8 822931	1 POT	SJR A-0057 UNIV. OF FLORIDA	GROUND WATER	2941 8	822931		SEMIANNUAL
	294121 822318	1 POT	SJR A-0055 PINE GROVE CHURCH	GROUND WATER	294121	822318		SEMIANNUAL
	2942 7 821632	1 POT	SJR A-0001 A-1 SPERRY RAND	GROUND WATER	2942 7	821632		SEMIANNUAL
	2942 9 821731	1 POT	SJR A-0042 CITY OF GAINESVILLE	GROUND WATER	2942 9	821731		SEMIANNUAL
	2942 9 8218 3	1 POT	SJR A-0044 CITY OF GAINESVILLE	GROUND WATER	2942 9	821803		SEMIANNUAL
	2942 9 821818	1 POT	SJR A-0045 CITY OF GAINESVILLE	GROUND WATER	2942 9	821818		SEMIANNUAL
	294228 821818	1 POT	SJR A-0047 CITY OF GAINESVILLE	GROUND WATER	294228	821818		SEMIANNUAL
	294259 82 834	1 POT	SJR A-0049 ORANGE HTS BAPT CH	GROUND WATER	294259	820834		SEMIANNUAL
	294415 8217 7	1 POT	SJR A-0052 NEWMAN C.T.	GROUND WATER	294415	821707		SEMIANNUAL
	2945 1 821310	1 POT	SJR A-0051 CARY MEM FOREST	GROUND WATER	2945 1	821310		SEMIANNUAL
	294530 822320	1 POT	SWR A-0056 DEERHAVEN POWER PLT	GROUND WATER	294530	822320		SEMIANNUAL
	294839 8223 7	1 POT	SJR A-0053 CELLON RALPH	GROUND WATER	294839	822307		SEMIANNUAL
	294923 821745	1 POT	SJR A-0065 PRESLEY	GROUND WATER	294923	821745		SEMIANNUAL
	294928 823553	1 POT	SJR A-0002 A-2 HIGH SPRINGS	GROUND WATER	294928	823553		SEMIANNUAL
	293252 822923	1 NET	SWR A-0004 A-4 ALTO STRAUGHN	GROUND WATER	293252	822923		MONTHLY
	293356 820434	NET	SJR A-0436 HAWTHORNE TWR UC	GROUND WATER	293356	820434		MONTHLY
	293539 821126	1 NET	SJR A-0005 OWENS-ILLINOIS #1	GROUND WATER	293539	821126		MONTHLY
	293542 822538	1 NET	SJR A-0008 NR KANAPAH CHURCH	GROUND WATER	293542	822538		MONTHLY
	293556 82 434	1 DWN	SJR A-0071 HAWTHORNE TWR DEEP	GROUND WATER	293556	820434		MONTHLY
	293620 823620	NET	SWR A-0068 USGS	GROUND WATER	293620	823620		MONTHLY
	2942 7 821632	1 NET	SJR A-0001 A-1 SPERRY RAND	GROUND WATER	2942 7	821632		MONTHLY
	2944 1 822635	1 NET	SWR A-0075 DNR-SAN FELASCO	GROUND WATER	2944 1	822635		MONTHLY
	294530 822320	1 NET	SWR A-0056 DEERHAVEN POWER PLT	GROUND WATER	294530	822320		MONTHLY
	294928 823553	NET	SJR A-0002 A-2 HIGH SPRINGS	GROUND WATER	294928	823553		MONTHLY
	292537 821226	ORN	SJR ORANGE LAKE	LAKE	292537	821226		WEEKLY
	292537 821226	ORN	SJR ORANGE LAKE	LAKE	292537	821226		WEEKLY

ST JOHNS RIVER WATER MANAGEMENT DISTRICT
DEPARTMENT OF GROUND WATER PROGRAMS & TECHNICAL SUPPORT
TECHNICAL DATA SERVICES DIVISION
1993 HYDROLOGIC DATA COLLECTION NETWORK OF THE ST JOHNS RIVER WATER MANAGEMENT DISTRICT

COUNTY	SITE NUMBER	NET COOP	NAME OF SITE OR LOCATION	TYPE OF SITE	L A T	L O N	DISCHARGE FREQUENCY	LEVEL FREQUENCY	
ALACHUA	SSJ64010	MIN SJR	TWL-TUSCAWILLA LK	LAKE	293001	821610		DAILY	
	292537 821226	ORN SJR	ORANGE LAKE	METROLOGICAL	292537	821226		DAILY	
	3321	NET NOA	GAINESVILLE 3WSW	METROLOGICAL	2938 0	8222 0		DAILY	
	3956	NET NOA	HIGH SPGS	METROLOGICAL	2950 0	8236 0		DAILY	
	SSJ64010	MIN SJR	TUSCAWILLA LAKE	METROLOGICAL	293001	821610		DAILY	
	293508 821544	REM SJR	CAMP'S CANAL CULVERTS	SURFACE WATER	293508	821544		MONTHLY	
BAKER	301618 8211 9	1 POT SJR	BA0054 MACCLENNY FT CF #1162	GROUND WATER	301618	821109		SEMIANNUAL	
	301618 8211 9	2 POT SJR	BA0055 MACCLENNY FT SC #1161	GROUND WATER	301618	821109		SEMIANNUAL	
	301618 8211 9	3 POT SJR	BA0056 MACCLENNY FT UC #1160	GROUND WATER	301618	821109		SEMIANNUAL	
	303235 822035	1 POT SJR	BA0057 EDDY FIRE TOWER CF #1152	GROUND WATER	303235	822035		SEMIANNUAL	
	303235 822035	2 POT SJR	BA0058 EDDY FIRE TOWER SC #1153	GROUND WATER	303235	822035		SEMIANNUAL	
	303235 822035	3 POT SJR	BA0059 EDDY FIRE TOWER UC #1151	GROUND WATER	303235	822035		SEMIANNUAL	
	301022 821033	1 NET SJR	BA0019 BA-19 MANNING	GROUND WATER	301022	821033		MONTHLY	
	301423 822611	1 NET SWR	BA0015 BA-15 OCEAN POND	GROUND WATER	301423	822611		MONTHLY	
	301618 8211 9	1 NET SJR	BA0054 MACCLENNY FT CF #1162	GROUND WATER	301618	821109		MONTHLY	
	301618 8211 9	2 NET SJR	BA0055 MACCLENNY FT SC #1161	GROUND WATER	301618	821109		MONTHLY	
	301618 8211 9	3 NET SJR	BA0056 MACCLENNY FT UC #1160	GROUND WATER	301618	821109		MONTHLY	
	302251 821949	1 NET SWR	BA0018 ONF # 6 FLORIDIAN	GROUND WATER	302251	821949		MONTHLY	
	302251 821949	2 NET SWR	BA0020 ONF # 6 HAWTHORN	GROUND WATER	302251	821949		MONTHLY	
	303235 822035	1 NET SJR	BA0057 EDDY FIRE TOWER CF #1152	GROUND WATER	303235	822035		MONTHLY	
	303235 822035	2 NET SJR	BA0058 EDDY FIRE TOWER SC #1153	GROUND WATER	303235	822035		MONTHLY	
	303235 822035	3 NET SJR	BA0059 EDDY FIRE TOWER UC #1151	GROUND WATER	303235	822035		MONTHLY	
	301618 8211 9	1 DWN SJR	BA0054 MACCLENNY FT CF #1162	GROUND WATER	301618	821109		CONTINUOUS	
	301618 8211 9	2 DWN SJR	BA0055 MACCLENNY FT SC #1161	GROUND WATER	301618	821109		CONTINUOUS	
	301618 8211 9	3 DWN SJR	BA0056 MACCLENNY FT UC #1160	GROUND WATER	301618	821109		CONTINUOUS	
	303235 822035	1 DWN SJR	BA0057 EDDY FIRE TOWER CF #1152	GROUND WATER	303235	822035		CONTINUOUS	
	303235 822035	2 DWN SJR	BA0058 EDDY FIRE TOWER SC #1153	GROUND WATER	303235	822035		CONTINUOUS	
	303235 822035	3 DWN SJR	BA0059 EDDY FIRE TOWER UC #1151	GROUND WATER	303235	822035		CONTINUOUS	
	303234 822036	2 MIN SJR	EDDY TOWER - OBS	METROLOGICAL	303234	822036		DAILY	
	3470	NET NOA	GLEN ST MARY	METROLOGICAL	3016 0	8211 0		DAILY	
	303234 822036	1 DWN SJR	EDDY TOWER RAIN #1150	METROLOGICAL	303234	822036		CONTINUOUS	
	BRADFORD	295055 8213 8	1 NET SWR	B-0012 USGS-GRAHAM	GROUND WATER	295055	821308		MONTHLY
		295257 82 457	1 NET SWR	B-0011 B-11 STARKE WELL	GROUND WATER	295257	820457		MONTHLY
30 020 821030		1 NET SWR	B-0010 B-10 RAIFORD	GROUND WATER	30 020	821030		MONTHLY	
294910 820209		NET SJR	CRYSTAL LAKE	LAKE	294910	820209		MONTHLY	
294835 820323		MIN SJR	LAKE BEDFORD	LAKE	294835	82 323		DAILY	
294758 82 332		MIN SJR	SILVER LK - KEYSTONE	METROLOGICAL	294758	82 332		DAILY	
294835 820323		MIN SJR	LAKE BEDFORD	METROLOGICAL	294835	82 323		DAILY	
BREVARD	282245 804716	1 POT SJR	BR0202 BR-202 COCOA RECORD	GROUND WATER	282245	804716		SEMIANNUAL	
	282921 804048	1 POT SJR	BR0608 NASA NR GATE # 2	GROUND WATER	282921	804047		SEMIANNUAL	
	282945 804739	1 POT SJR	BR0586 BR-586 TICO AIRPORT	GROUND WATER	282945	804739		SEMIANNUAL	
	283732 805059	1 POT SJR	BR0584 ASTRONAUT H.S. UC	GROUND WATER	283732	805100		SEMIANNUAL	
	283732 8051 0	1 POT SJR	BR0585 ASTRONAUT H.S. CF	GROUND WATER	283732	805100		SEMIANNUAL	

ST JOHNS RIVER WATER MANAGEMENT DISTRICT
DEPARTMENT OF GROUND WATER PROGRAMS & TECHNICAL SUPPORT
TECHNICAL DATA SERVICES DIVISION
1993 HYDROLOGIC DATA COLLECTION NETWORK OF THE ST JOHNS RIVER WATER MANAGEMENT DISTRICT

COUNTY	SITE NUMBER	NET COOP	NAME OF SITE OR LOCATION	TYPE OF SITE	L A T	L O N	DISCHARGE FREQUENCY	LEVEL FREQUENCY
BREVARD	275210	802722	1 WQ SJR BR0624 SEBASTIAN ST PK 650'	GROUND WATER	275210	802722		QUARTERLY
	275210	802722	2 WQ SJR BR0625 SEBASTIAN ST PK 450'	GROUND WATER	275210	802722		QUARTERLY
	275955	804346	1 WQ SJR BR0645 PLATT NR MELBOURNE	GROUND WATER	275955	804346		QUARTERLY
	282245	804716	1 WQ SJR BR0202 BR-202 COCOA RECORD	GROUND WATER	282245	804716		QUARTERLY
	282921	804048	1 WQ SJR BR0608 NASA NR GATE # 2	GROUND WATER	282921	804047		QUARTERLY
	283644	805749	1 WQ SJR BR0660 SEMINOLE RANCH	GROUND WATER	283644	805749		QUARTERLY
	275210	802722	2 NET SJR BR0625 SEBASTIAN ST PK 450'	GROUND WATER	275210	802722		MONTHLY
	275955	804346	1 NET SJR BR0645 PLATT NR MELBOURNE	GROUND WATER	275955	804346		MONTHLY
	282245	804716	1 NET SJR BR0202 BR-202 COCOA RECORD	GROUND WATER	282245	804716		MONTHLY
	282921	804048	1 NET SJR BR0608 NASA NR GATE # 2	GROUND WATER	282921	804047		MONTHLY
	283627	805120	1 NET SJR BR0001 BR-1 TITUSVILLE	GROUND WATER	283627	805120		MONTHLY
	283732	805059	1 NET SJR BR0584 ASTRONAUT H.S. UC	GROUND WATER	283732	805100		MONTHLY
	283732	8051 0	1 NET SJR BR0585 ASTRONAUT H.S. CF	GROUND WATER	283732	805100		MONTHLY
	275210	802722	1 NET SJR BR0624 SEBASTIAN ST PK 650'	GROUND WATER	275210	802722		CONTINUOUS
	275210	802722	2 NET SJR BR0625 SEBASTIAN ST PK 450'	GROUND WATER	275210	802722		CONTINUOUS
	282245	804716	1 NET SJR BR0202 BR-202 COCOA RECORD	GROUND WATER	282245	804716		CONTINUOUS
	283646	805153	1 USJ SJR SOUTH LAKE	LAKE	283646	805153		DAILY
	281510	805059	USJ SJR LAKE WINDER	LAKE	281510	805059		CONTINUOUS
	283516	805219	USJ SJR FOX LAKE PARK	LAKE	283516	805219		CONTINUOUS
	283646	805153	1 USJ SJR SOUTH LAKE	METROLOGICAL	283646	805153		DAILY
	5612		NET NOA CITY OF MELBOURNE	METROLOGICAL	28 5 0	8036 0		DAILY
	8942		NET NOA TITUSVILLE	METROLOGICAL	2837 0	8050 0		DAILY
	274925	804228	USJ SJR S-96 RAINFALL SITE #206	METROLOGICAL	274925	804228		CONTINUOUS
	274925	804228	USJ SJR S-96 SITE 206	METROLOGICAL	274925	804228		CONTINUOUS
	274925	804228	USJ SJR S-96 WIND DIR #205	METROLOGICAL	274925	804228		CONTINUOUS
	274925	804228	USJ SJR S-96 WIND SPEED #204	METROLOGICAL	274925	804228		CONTINUOUS
	274949	803224	USJ SJR S-157 SITE 215	METROLOGICAL	274949	803224		CONTINUOUS
	274951	803224	USJ SJR S-157 SITE 215	METROLOGICAL	274951	803224		CONTINUOUS
	275105	805115	USJ SJR FAR REACH SITE 260	METROLOGICAL	275105	805115		CONTINUOUS
	275135	804638	USJ SJR SIX MILE SITE 231	METROLOGICAL	275135	804638		CONTINUOUS
	275315	803955	IRL SJR WILLOWBROOK SITE 124	METROLOGICAL	275315	803955		CONTINUOUS
	275320	803206	IRL SJR BAYFOOT BAY STP STIE 122	METROLOGICAL	275320	803206		CONTINUOUS
	275417	804641	USJ SJR MULBERRY SITE 241	METROLOGICAL	275417	804641		CONTINUOUS
	275641	804654	USJ SJR BBM BIG BEND MARSH SITE 250	METROLOGICAL	275641	804654		CONTINUOUS
	275641	804654	USJ SJR BIG BEND MARSH #254	METROLOGICAL	275641	804654		CONTINUOUS
	275641	804654	USJ SJR BIG BEND MARSH WIND DIR #253	METROLOGICAL	275641	804654		CONTINUOUS
	275641	804654	USJ SJR BIG BEND MARSH WIND SPD #252	METROLOGICAL	275641	804654		CONTINUOUS
	275715	803637	IRL SJR I95 REST STOP SITE 128	METROLOGICAL	275715	803637		CONTINUOUS
	275744	803337	IRL SJR VALKARIA AIRPORT SITE 126	METROLOGICAL	275744	803337		CONTINUOUS
	28 819	804115	NAS SJR MELBOURNE FS #109	METROLOGICAL	28 819	804115		CONTINUOUS
	281510	805059	USJ SJR LK WINDER SITE 323	METROLOGICAL	281510	805059		CONTINUOUS
	281510	805059	USJ SJR LK WINDER WIND DIR #322	METROLOGICAL	281510	805059		CONTINUOUS
	281510	805059	USJ SJR LK WINDER WIND SPEED #321	METROLOGICAL	281519	805059		CONTINUOUS
	283516	805219	USJ SJR FOX LAKE SITE 313	METROLOGICAL	283516	805219		CONTINUOUS
	283516	805219	USJ SJR FOX LAKE WIND DIR #312	METROLOGICAL	283516	805219		CONTINUOUS
	283516	805219	USJ SJR FOX LAKE WIND SPEED #311	METROLOGICAL	283516	805219		CONTINUOUS

ST JOHNS RIVER WATER MANAGEMENT DISTRICT
DEPARTMENT OF GROUND WATER PROGRAMS & TECHNICAL SUPPORT
TECHNICAL DATA SERVICES DIVISION
1993 HYDROLOGIC DATA COLLECTION NETWORK OF THE ST JOHNS RIVER WATER MANAGEMENT DISTRICT

COUNTY	SITE NUMBER	NET COOP	NAME OF SITE OR LOCATION	TYPE OF SITE	L A T	L O N	DISCHARGE FREQUENCY	LEVEL FREQUENCY
BREVARD	2837 3 805733	NAS SJR	SEMINOLE RANCH #294	METROLOGICAL	2837 3	805733		CONTINUOUS
	274926 804434	USJ SJR	S-96B EAST SITE 390	SURFACE WATER	274926	804434		CONTINUOUS
	274926 804434	USJ SJR	S-96B WEST SITE 391	SURFACE WATER	274926	804434		CONTINUOUS
	SSJ53015	USJ SJR	BBM-BIG BEND MARSH #250	SURFACE WATER	275641	804654		CONTINUOUS
	SSJ53017	USJ SJR	MBM MULBERRY MARSH SITE 240	SURFACE WATER	275417	804641		CONTINUOUS
	SSJ53055	USJ SJR	SMM SIX MILE MARSH SITE 230	SURFACE WATER	275135	804638		CONTINUOUS
	SSJ91010	USJ SJR	CFW C-54 @ S-96L SITE 200	SURFACE WATER	274925	804228		CONTINUOUS
	SSJ91015	IRL SJR	FMC FELLSMERE CF SITE 142	SURFACE WATER	274946	803215		CONTINUOUS
	SSJ91020	USJ SJR	CAU C-54 @ S-157U SITE 210	SURFACE WATER	274949	803225		CONTINUOUS
	SSJ91025	USJ SJR	CAL C-54 @ S-157 SITE 211	SURFACE WATER	274948	803225		CONTINUOUS
	SSJ91115	USJ SJR	C54 C-54 @ S-96U SITE 201	SURFACE WATER	274925	804229		CONTINUOUS
CLAY	294313 82 246	1 POT SJR	C-0009 C-9 MELROSE	GROUND WATER	294313	820246		SEMIANNUAL
	2948 7 82 2 9	3 POT SJR	C-0120 C-120 BROOKLYN LK	GROUND WATER	2948 7	820209		SEMIANNUAL
	295016 814335	1 POT SJR	C-0123 SUNGARDEN TWR OCALA	GROUND WATER	295016	814335		SEMIANNUAL
	295016 814335	2 POT SJR	C-0124 SUNGARDEN SC 150'	GROUND WATER	295016	814335		SEMIANNUAL
	295016 814335	3 POT SJR	C-0125 SUNGARDEN TWR UC	GROUND WATER	295016	814335		SEMIANNUAL
	295116 820058	1 POT SJR	C-0439 LK LOWERY CF #1191	GROUND WATER	295116	820058		SEMIANNUAL
	295116 820058	2 POT SJR	C-0440 LK LOWERY SC #1192	GROUND WATER	295116	820058		SEMIANNUAL
	295116 820058	3 POT SJR	C-0441 LK LOWERY DEEP UC SITE #1196	GROUND WATER	295116	820058		SEMIANNUAL
	295116 820058	4 POT SJR	C-0456 LK LOWERY SHALLOW UC #1193	GROUND WATER	295116	820058		SEMIANNUAL
	295353 813819	1 POT SJR	C-0111 PL WILLIAMSON	GROUND WATER	295353	813819		SEMIANNUAL
	295615 813947	1 POT SJR	C-0122 J.P. HALL WELL	GROUND WATER	295615	813947		SEMIANNUAL
	295835 815150	1 POT SJR	C-0018 ST MARYS-KRAFT #2	GROUND WATER	295835	815150		SEMIANNUAL
	295847 8138 6	1 POT SJR	C-0121 Mrs J.P. Hall WELL	GROUND WATER	295847	813806		SEMIANNUAL
	295851 815553	1 POT SJR	C-0128 PENNY FARMS TWR UC SITE 1211	GROUND WATER	295851	815553		SEMIANNUAL
	295851 815553	2 POT SJR	C-0127 PENNY FMS HAWT #1212	GROUND WATER	295851	815553		SEMIANNUAL
	295851 815553	3 POT SJR	C-0126 PENNY FMS TWR OCALA #1213	GROUND WATER	295851	815553		SEMIANNUAL
	2959 0 814032	1 POT SJR	C-0082 JOHN HALL SR.	GROUND WATER	2959 0	814032		SEMIANNUAL
	295353 813819	1 SUP SJR	C-0111 PL WILLIAMSON	GROUND WATER	295353	813819		QUARTERLY
	295615 813947	1 SUP SJR	C-0122 J.P. HALL WELL	GROUND WATER	295615	813947		QUARTERLY
	294313 82 246	1 NET SJR	C-0009 C-9 MELROSE	GROUND WATER	294313	820246		MONTHLY
	294611 820049	DWN SJR	C-0436 LAKE GENEVA CF #1181	GROUND WATER	294611	820049		MONTHLY
	294611 820049	DWN SJR	C-0437 LAKE GENEVA SC #1182	GROUND WATER	294611	820049		MONTHLY
	294611 820049	DWN SJR	C-0438 LAKE GENEVA UC #1183	GROUND WATER	294611	820049		MONTHLY
	294634 815914	1 DWN SJR	C-0031 C-31 USGS	GROUND WATER	294634	815914		MONTHLY
	294715 820206	1 DWN SJR	C-0132 CLAY ELECTRIC CF	GROUND WATER	294715	820206		MONTHLY
	294727 820137	1 DWN SJR	C-0424 CR21 JOHN'S BBQ	GROUND WATER	294727	820137		MONTHLY
	294728 820109	1 DWN SJR	C-0442 CHESTER MOODY CF	GROUND WATER	294728	820109		MONTHLY
	294728 820109	2 DWN SJR	C-0443 CHESTER MOODY SC	GROUND WATER	294728	820109		MONTHLY
	294728 820109	3 DWN SJR	C-0444 CHESTER MOODY UC	GROUND WATER	294728	820109		MONTHLY
	294736 820235	1 DWN SJR	C-0426 FARRELL GAS UC	GROUND WATER	294736	820235		MONTHLY
	294736 820235	2 DWN SJR	C-0427 FARRELL GAS SC	GROUND WATER	294736	820235		MONTHLY
294749 820135	1 DWN SJR	C-0406 WOODLAND DR UC	GROUND WATER	294749	820135		MONTHLY	
294749 820135	3 DWN SJR	C-0408 WOODLAND DR SC	GROUND WATER	294749	820135		MONTHLY	
2948 7 82 2 9	1 NET SJR	C-0116 BROOKLYN LK SC	GROUND WATER	2948 7	820209		MONTHLY	

ST JOHNS RIVER WATER MANAGEMENT DISTRICT
DEPARTMENT OF GROUND WATER PROGRAMS & TECHNICAL SUPPORT
TECHNICAL DATA SERVICES DIVISION
1993 HYDROLOGIC DATA COLLECTION NETWORK OF THE ST JOHNS RIVER WATER MANAGEMENT DISTRICT

COUNTY	SITE NUMBER	NET COOP	NAME OF SITE OR LOCATION	TYPE OF SITE	L A T	L O N	DISCHARGE FREQUENCY	LEVEL FREQUENCY
CLAY	2948 7 82 2 9	3 NET	SJR C-0120 C-120 BROOKLYN LK	GROUND WATER	2948 7	820209		MONTHLY
	294807 820209	DWN	SJR C-0452 LK BROOKLYN UC	GROUND WATER	294807	820209		MONTHLY
	294811 820056	1 DWN	SJR C-0409 LOCH LOMMAND SC	GROUND WATER	294811	820056		MONTHLY
	294811 820056	3 DWN	SJR C-0411 LOCH LOMMAND SC	GROUND WATER	294811	820056		MONTHLY
	294811 820056	4 DWN	SJR C-0412 LOCH LOMMAND SC	GROUND WATER	294811	820056		MONTHLY
	294840 820137	1 DWN	SJR C-0428 IMMOKALEE SC	GROUND WATER	294840	820137		MONTHLY
	294846 815520	1 DWN	SJR C-0457 MCCRAE FIRE STN CF	GROUND WATER	294846	815520		MONTHLY
	294846 815520	2 DWN	SJR C-0458 MCCRAE FIRE STN SC	GROUND WATER	294846	815520		MONTHLY
	294911 815726	1 DWN	SJR C-0453 GOLD HEAD CF #1221	GROUND WATER	294911	815726		MONTHLY
	294911 815726	2 DWN	SJR C-0455 GOLD HEAD UC #1223	GROUND WATER	294911	815726		MONTHLY
	294911 815726	3 DWN	SJR C-0454 GOLD HEAD SC #1222	GROUND WATER	294911	815726		MONTHLY
	294937 820145	1 DWN	SJR C-0451 LK MAGNOLIA CF	GROUND WATER	294937	820145		MONTHLY
	295016 814335	DWN	SJR C-0434 SUNGARDEN TWR	GROUND WATER	295016	814335		MONTHLY
	295016 814335	1 DWN	SJR C-0123 SUNGARDEN TWR OCALA	GROUND WATER	295016	814335		MONTHLY
	295016 814335	2 DWN	SJR C-0124 SUNGARDEN SC 150'	GROUND WATER	295016	814335		MONTHLY
	295016 814335	3 DWN	SJR C-0125 SUNGARDEN TWR UC	GROUND WATER	295016	814335		MONTHLY
	295116 820058	DWN	SJR C-0439 LK LOWERY CF #1191	GROUND WATER	295116	820058		MONTHLY
	295116 820058	DWN	SJR C-0440 LK LOWERY SC #1192	GROUND WATER	295116	820058		MONTHLY
	295116 820058	DWN	SJR C-0441 LK LOWERY DEEP UC #1196	GROUND WATER	295116	820058		MONTHLY
	295116 820058	DWN	SJR C-0456 LK LOWERY SHALLOW UC #1193	GROUND WATER	295116	820058		MONTHLY
	295835 815150	1 NET	SJR C-0018 ST MARYS-KRAFT #2	GROUND WATER	295835	815150		MONTHLY
	295851 815553	1 NET	SJR C-0128 PENNY FARMS TWR UC SITE 1211	GROUND WATER	295851	815553		MONTHLY
	295851 815553	2 DWN	SJR C-0127 PENNY FMS WR HAWT #1212	GROUND WATER	295851	815553		MONTHLY
	295851 815553	3 DWN	SJR C-0126 PENNY FMS TWR OCALA #1213	GROUND WATER	295851	815553		MONTHLY
	294611 820049	1 DWN	SJR C-0436 LAKE GENEVA CF #1181	GROUND WATER	294611	820049		CONTINUOUS
	294611 820049	2 DWN	SJR C-0437 LAKE GENEVA SC #1182	GROUND WATER	294611	820049		CONTINUOUS
	294611 820049	3 DWN	SJR C-0483 LAKE GENEVA UC #1183	GROUND WATER	294611	820049		CONTINUOUS
	294728 820109	DWN	SJR C-0442 CHESTER MOODY CF	GROUND WATER	294728	820109		CONTINUOUS
	294728 820109	DWN	SJR C-0443 CHESTER MODDY SC	GROUND WATER	294728	820109		CONTINUOUS
	294728 820109	DWN	SJR C-0444 CHESTER MOODY UC	GROUND WATER	294728	820109		CONTINUOUS
	2948 7 82 2 9	3 NET	SJR C-0120 C-120 BROOKLYN LK	GROUND WATER	2948 7	820209		CONTINUOUS
	294911 815726	1 DWN	SJR C-0453 GOLD HEAD CF SITE #1221	GROUND WATER	294911	815726		CONTINUOUS
	294911 815726	2 DWN	SJR C-0455 GOLD HEAD UC #1223	GROUND WATER	294911	815726		CONTINUOUS
	294911 815726	3 DWN	SJR C-0454 GOLD HEAD SC #1222	GROUND WATER	294911	815726		CONTINUOUS
	295116 820058	1 DWN	SJR C-0439 LK LOWERY CF #1191	GROUND WATER	295116	820058		CONTINUOUS
	295116 820058	2 DWN	SJR C-0440 LL LOWERY SC #1192	GROUND WATER	295116	820058		CONTINUOUS
	295116 820058	3 DWN	SJR C-0441 LK LOWERY DEEP UC SITE #1196	GROUND WATER	295116	820058		CONTINUOUS
	295116 820058	4 DWN	SJR C-0456 LK LOWERY SHALLOW UC #1193	GROUND WATER	295116	820058		CONTINUOUS
	295851 815553	1 DWN	SJR C-0128 PENNY FMS TWR HAWT #1211	GROUND WATER	295851	815553		CONTINUOUS
	295851 815553	2 DWN	SJR C-0127 PENNY FMS TWR HAWT #1212	GROUND WATER	295851	815553		CONTINUOUS
	294429 820116	MIN	SJR LAKE LILY	LAKE	294429	820116		DAILY
	294822 815827	MIN	SJR WHITE SANDS LAKE	LAKE	294822	815827		DAILY
	2949 1 815745	MIN	SJR GATOR BONE LAKE	LAKE	2949 1	815745		DAILY
	294912 815930	MIN	SJR SPRING LAKE	LAKE	294912	815930		DAILY
	294611 820049	MIN	SJR LAKE GENEVA #1184	LAKE	294611	820049		CONTINUOUS
295116 820058	MIN	SJR LAKE LOWERY #1194	LAKE	295116	820058		CONTINUOUS	

ST JOHNS RIVER WATER MANAGEMENT DISTRICT
DEPARTMENT OF GROUND WATER PROGRAMS & TECHNICAL SUPPORT
TECHNICAL DATA SERVICES DIVISION
1993 HYDROLOGIC DATA COLLECTION NETWORK OF THE ST JOHNS RIVER WATER MANAGEMENT DISTRICT

COUNTY	SITE NUMBER	NET COOP NAME OF SITE OR LOCATION	TYPE OF SITE	L A T	L O N	DISCHARGE FREQUENCY	LEVEL FREQUENCY
CLAY	SSJ32001	MIN SJR HAL - HALL LAKE	LAKE	294810	815521		CONTINUOUS
	SSJ32002	MIN SJR SML - SMITH LAKE	LAKE	2948 8	815616		CONTINUOUS
	294429 820116	MIN SJR LAKE LILY	METROLOGICAL	294429	820116		DAILY
	294702 815652	MIN SJR LK WASHINGTON CL	METROLOGICAL	2947 2	815642		DAILY
	294746 82 121	MIN SJR BROOKLYN LAKE	METROLOGICAL	294746	82 121		DAILY
	294808 815616	MIN SJR SMITH LAKE - CLAY	METROLOGICAL	2948 8	815616		DAILY
	294822 815827	MIN SJR WHITE SANDS LAKE	METROLOGICAL	294822	815827		DAILY
	2949 1 815745	MIN SJR GATOR BONE LAKE	METROLOGICAL	2949 1	815745		DAILY
	294912 815930	MIN SJR SPRING LAKE	METROLOGICAL	294912	815930		DAILY
	294611 820049	DWN SJR LAKE GENEVA #1180	METROLOGICAL	294611	820049		CONTINUOUS
	294911 815726	DWN SJR GOLD HEAD ST PK #1220	METROLOGICAL	294911	815726		CONTINUOUS
	295116 820058	DWN SJR LAKE LOWERY #1190	METROLOGICAL	295116	820058		CONTINUOUS
	295851 815553	DWN SJR PENNEY FRMS TWR #1214	METROLOGICAL	295851	815553		CONTINUOUS
	294832 820158	REM SJR ALLIGATOR CK ST3	SURFACE WATER	294832	820158		MONTHLY
	294902 820119	REM SJR ALLIGATOR CK ST1	SURFACE WATER	294902	820119		MONTHLY
	295111 820104	REM SJR ALLIGATOR CK AB LOWERY	SURFACE WATER	295111	820104		MONTHLY
	COLUMBIA	4731	NET NOA LAKE CITY	METROLOGICAL	3012 0	8235 0	
DUVAL	4366	NET NOA JAX BEACH	METROLOGICAL	3017 0	8124 0		DAILY
	8142	NET NOA JAX AIRPORT	METROLOGICAL	3030 0	8142 0		DAILY
FLAGLER	291625 81 920	1 POT SJR F-0286 ORMOND BCH FLAGLER 2	GROUND WATER	291625	810920		SEMIANNUAL
	291658 8111 4	1 POT SJR F-0285 ORMOND BCH FLAGLER 1	GROUND WATER	291658	811104		SEMIANNUAL
	291720 811944	1 POT SJR F-0256 WELL SO. RELAY TWR	GROUND WATER	291720	811944		SEMIANNUAL
	291818 8119 4	1 POT SJR F-0251 RELAY TOWER DEEP	GROUND WATER	291818	811904		SEMIANNUAL
	291818 8119 4	2 POT SJR F-0252 RELAY TOWER SHALLOW	GROUND WATER	291818	811904		SEMIANNUAL
	291955 8120 9	1 POT SJR F-0097 KENDALL NR CODYS CR	GROUND WATER	291955	812009		SEMIANNUAL
	292156 812150	1 POT SJR F-0260 COWART C.H.	GROUND WATER	292156	812150		SEMIANNUAL
	2923 2 811559	1 POT SJR F-0240 NR CODYS CORNER CF	GROUND WATER	2923 2	811559		SEMIANNUAL
	292302 811559	2 POT SJR F-0291 NR CODYS CORNER UC	GROUND WATER	292302	811559		SEMIANNUAL
	292342 811837	1 POT SJR F-0261 SORENSON D.	GROUND WATER	292342	811837		SEMIANNUAL
	2926 3 81 825	1 POT SJR F-0176 F-176 BULOW RUINS CF	GROUND WATER	2926 3	810825		SEMIANNUAL
	2926 3 81 827	3 POT SJR F-0177 F-177 BULOW RUINS UC	GROUND WATER	2926 3	810825		SEMIANNUAL
	2926 4 81 624	1 POT SJR F-0174 FLAGLER BCH ST PK CF	GROUND WATER	2926 4	810624		SEMIANNUAL
	292647 811820	1 POT SJR F-0126 G. ALLEN WELL	GROUND WATER	292647	811820		SEMIANNUAL
	292728 811256	1 POT SJR F-0278 BUNNELL AP CF	GROUND WATER	292728	811256		SEMIANNUAL
	292737 8122 2	1 POT SJR F-0182 F-182 KINGS FARM #1136	GROUND WATER	292737	812202		SEMIANNUAL
	292750 811520	1 POT SJR F-0087 USGS FLAG TRIB 14	GROUND WATER	292750	811520		SEMIANNUAL
	292820 812210	1 POT SJR F-0215 FLAG44 NR BUNNELL	GROUND WATER	292820	812210		SEMIANNUAL
	292930 812234	1 POT SJR F-0206 F-206 NR DINNER ISL	GROUND WATER	292930	812234		SEMIANNUAL
	293034 812930	1 POT SJR F-0262 GRIFFITH HAROLD	GROUND WATER	293034	812930		SEMIANNUAL
	293128 81 9 5	1 POT SJR F-0225 BEVERLY BEACH CF	GROUND WATER	293128	810905		SEMIANNUAL
	293128 81 9 5	2 POT SJR F-0226 BEVERLY BEACH UC	GROUND WATER	293128	810905		SEMIANNUAL
	293257 811716	1 POT SJR F-0263 ITT PALM COAST	GROUND WATER	293257	811716		SEMIANNUAL
293313 811324	2 POT SJR F-0158 ITT PALM COAST	GROUND WATER	293313	811324		SEMIANNUAL	

ST JOHNS RIVER WATER MANAGEMENT DISTRICT
DEPARTMENT OF GROUND WATER PROGRAMS & TECHNICAL SUPPORT
TECHNICAL DATA SERVICES DIVISION
1993 HYDROLOGIC DATA COLLECTION NETWORK OF THE ST JOHNS RIVER WATER MANAGEMENT DISTRICT

COUNTY	SITE NUMBER	NET COOP NAME OF SITE OR LOCATION	TYPE OF SITE	L A T	L O N	DISCHARGE FREQUENCY	LEVEL FREQUENCY
FLAGLER	293313 811352	3 POT SJR F-0164 F-164 PALM COAST	GROUND WATER	293313	811352		SEMIANNUAL
	293337 8123 3	1 POT SJR F-0204 F-204 DINNER ISL CF	GROUND WATER	293337	812303		SEMIANNUAL
	293337 8123 3	2 POT SJR F-0205 F-205 DINNER ISL. UC	GROUND WATER	293337	812303		SEMIANNUAL
	293529 811917	1 POT SJR F-0165 F-165 ITT-LW-20	GROUND WATER	293529	811917		SEMIANNUAL
	293754 811219	1 POT SJR F-0200 WASH OAKS SP CF	GROUND WATER	293754	811219		SEMIANNUAL
	293754 811219	2 POT SJR F-0191 WASH OAKS SP UC	GROUND WATER	293754	811219		SEMIANNUAL
	2939 5 811427	1 POT SJR F-0264 WADSWORTH LOUIS	GROUND WATER	2939 5	811427		SEMIANNUAL
	293943 811243	1 POT SJR F-0265 MARINELAND	GROUND WATER	293943	811243		SEMIANNUAL
	291720 811944	1 FRN SJR F-0256 WELL SO. RELAY TWR	GROUND WATER	291720	811944		QUARTERLY
	291818 8119 4	1 FRN SJR F-0251 RELAY TOWER DEEP	GROUND WATER	291818	811904		QUARTERLY
	291818 8119 4	2 FRN SJR F-0252 RELAY TOWER SHALLOW	GROUND WATER	291818	811904		QUARTERLY
	291955 8120 9	1 FRN SJR F-0097 KENDALL NR CODYS CR	GROUND WATER	291955	812009		QUARTERLY
	292156 812150	1 FRN SJR F-0260 COWART C.H.	GROUND WATER	292156	812150		QUARTERLY
	2926 3 81 825	1 WQ SJR F-0176 F-176 BULOW RUINS CF	GROUND WATER	2926 3	810825		QUARTERLY
	2926 3 81 827	3 WQ SJR F-0177 F-177 BULOW RUINS UC	GROUND WATER	2926 3	810825		QUARTERLY
	2926 4 81 624	1 WQ SJR F-0174 FLAGLER BCH ST PK CF	GROUND WATER	2926 4	810624		QUARTERLY
	292737 8122 2	1 FRN SJR F-0182 F-182 KINGS FARM #1136	GROUND WATER	292737	812202		QUARTERLY
	293034 812930	1 FRN SJR F-0262 GRIFFITH HAROLD	GROUND WATER	293034	812930		QUARTERLY
	293337 8123 3	1 WQ SJR F-0204 F-204 DINNER ISL CF	GROUND WATER	293337	812303		QUARTERLY
	293337 8123 3	2 WQ SJR F-0205 F-205 DINNER ISL. UC	GROUND WATER	293337	812303		QUARTERLY
	293754 811219	1 WQ SJR F-0200 WASH OAKS SP CF	GROUND WATER	293754	811219		QUARTERLY
	293754 811219	2 WQ SJR F-0191 WASH OAKS SP UC	GROUND WATER	293754	811219		QUARTERLY
	291818 8119 4	2 DWN SJR F-0252 RELAY TOWER SHALLOW	GROUND WATER	291818	811904		BI-MONTHLY
	2926 3 81 825	1 NET SJR F-0176 F-176 BULOW RUINS CF	GROUND WATER	2926 3	810825		MONTHLY
	2926 3 81 827	3 NET SJR F-0177 F-177 BULOW RUINS UC	GROUND WATER	2926 3	810825		MONTHLY
	292750 811520	1 NET SJR F-0087 USGS FLAG TRIB 14	GROUND WATER	292750	811520		MONTHLY
	293337 8123 3	1 NET SJR F-0204 F-204 DINNER ISL CF	GROUND WATER	293337	812303		MONTHLY
	293337 8123 3	2 NET SJR F-0205 F-205 DINNER ISL. UC	GROUND WATER	293337	812303		MONTHLY
	293344 812324	1 NET SJR F-0293 DINNER ISLAND SC	GROUND WATER	293337	812303		MONTHLY
	293344 812324	2 NET SJR F-0294 DINNER ISLAND CF	GROUND WATER	293337	812303		MONTHLY
	293344 812324	3 NET SJR F-0295 DINNER ISLAND UC	GROUND WATER	293337	812303		MONTHLY
	293754 811219	1 NET SJR F-0200 WASH OAKS SP CF	GROUND WATER	293754	811219		MONTHLY
	293754 811219	2 NET F-0191 WASH OAKS SP UC	GROUND WATER	293754	811219		MONTHLY
	291818 8119 4	1 DWN SJR F-0251 RELAY TOWER DEEP	GROUND WATER	291818	811904		CONTINUOUS
	2926 3 81 825	1 NET SJR F-0176 F-176 BULOW RUINS CF	GROUND WATER	2926 3	810825		CONTINUOUS
	2926 3 81 827	3 NET SJR F-0177 F-177 BULOW RUINS UC	GROUND WATER	2926 3	810825		CONTINUOUS
	292737 8122 2	1 NET SJR F-0182 F-182 KINGS FARM #1136	GROUND WATER	292737	812202		CONTINUOUS
	293313 811324	2 NET SJR F-0158 ITT PALM COAST	GROUND WATER	293313	811324		CONTINUOUS
	293313 811352	3 NET SJR F-0164 F-164 PALM COAST	GROUND WATER	293313	811352		CONTINUOUS
	293529 811917	1 NET SJR F-0165 F-165 ITT-LW-20	GROUND WATER	293529	811917		CONTINUOUS
	293754 811219	1 NET SJR F-0200 WASH OAKS SP CF	GROUND WATER	293754	811219		CONTINUOUS
	293754 811219	2 NET SJR F-0191 WASH OAKS SP UC	GROUND WATER	293754	811219		CONTINUOUS
	291754 812217	MIN SJR LAKE DISSTON	LAKE	291754	812217		DAILY
	291754 812217	MIN SJR LAKE DISSTON	METROLOGICAL	291754	812217		DAILY
	292451 811222	NET ITT BLACK BRANCH - PALM COAST	METROLOGICAL	292451	811222		DAILY
	292856 8118 6	NET ITT ESPANOLA - PALM COAST	METROLOGICAL	292856	8118 6		DAILY

ST JOHNS RIVER WATER MANAGEMENT DISTRICT
DEPARTMENT OF GROUND WATER PROGRAMS & TECHNICAL SUPPORT
TECHNICAL DATA SERVICES DIVISION
1993 HYDROLOGIC DATA COLLECTION NETWORK OF THE ST JOHNS RIVER WATER MANAGEMENT DISTRICT

COUNTY	SITE NUMBER	NET COOP	NAME OF SITE OR LOCATION	TYPE OF SITE	L A T	L O N	DISCHARGE FREQUENCY	LEVEL FREQUENCY
FLAGLER	293316 811430	NET ITT	CLUBHOUSE - PALM COAST	METROLOGICAL	293316	811430		DAILY
	293444 811057	NET ITT	BEACHFRONT - PALM COAST	METROLOGICAL	293444	811057		DAILY
	293536 811912	NET ITT	DAVE - PALM COAST	METROLOGICAL	293536	811912		DAILY
	291550 812122	SLJ SJR	LITTLE HAW #1140	METROLOGICAL	291550	812122		CONTINUOUS
	292036 811835	1 SLJ SJR	MIDDLE HAW - CODY'S CORNER #1138	METROLOGICAL	292036	811835		CONTINUOUS
	292736 812201	1 SLJ SJR	KINGS FARM #1134	METROLOGICAL	292736	812201		CONTINUOUS
HIGHLANDS	2288	NET NOA	DESOTA CITY	METROLOGICAL	2725 0	8128 0		DAILY
HILLSBOROUGH	0369	NET NOA	AVON PARK 2W	METROLOGICAL	2736 0	8130 0		DAILY
INDIAN RIVER	273357 8022 2	1 POT SJR	IRO368 MIDWAY MHP	GROUND WATER	273357	802202		SEMIANNUAL
	273423 803322	1 POT SJR	IRO370 MORRISON GROVES	GROUND WATER	273423	803322		SEMIANNUAL
	273435 802551	1 POT SJR	IRO312 IR-312 NR OSLO #490	GROUND WATER	273435	802551		SEMIANNUAL
	273522 802358	1 POT SJR	IRO371 OLSO NURSEY	GROUND WATER	273522	802358		SEMIANNUAL
	273536 8024 2	1 POT SJR	IRO040 IRC	GROUND WATER	273536	802402		SEMIANNUAL
	273633 803643	1 POT SJR	IRO017 RIO GROVES INC	GROUND WATER	273633	803643		SEMIANNUAL
	273758 803015	1 POT SJR	IRO330 VILLAGE GREEN	GROUND WATER	273758	803015		SEMIANNUAL
	273814 802452	1 POT SJR	IRO372 1ST CHRIST CHURCH	GROUND WATER	273814	802452		SEMIANNUAL
	273821 802739	1 POT SJR	IRO333 HOLT	GROUND WATER	273821	802739		SEMIANNUAL
	273822 803744	2 POT SJR	IRO373 CARDINAL GROVES	GROUND WATER	273822	803744		SEMIANNUAL
	273827 803220	1 POT SJR	IRO374 USGS	GROUND WATER	273827	803220		SEMIANNUAL
	273835 803458	1 POT SJR	IRO376 D. KROMHOUT	GROUND WATER	273835	803458		SEMIANNUAL
	273846 802547	1 POT SJR	IRO313 USDA N. VERO FIELD	GROUND WATER	273846	802547		SEMIANNUAL
	274047 805137	1 POT SJR	IRO365 NR YEEHAW OFF SR 60	GROUND WATER	274047	805137		SEMIANNUAL
	274055 802813	1 POT SJR	IRO379 POOLE	GROUND WATER	274055	802813		SEMIANNUAL
	274350 803645	1 POT SJR	IRO383 JACK BERRY GROVES	GROUND WATER	274350	803645		SEMIANNUAL
	274452 802755	1 POT SJR	IRO384 PHARR	GROUND WATER	274452	802755		SEMIANNUAL
	274522 803043	1 POT SJR	IRO340 VERO BEACH FARMS	GROUND WATER	274522	803043		SEMIANNUAL
	274524 8024 8	1 POT SJR	IRO385 FELLSMERE JV	GROUND WATER	274524	802408		SEMIANNUAL
	274534 802511	1 POT SJR	IRO387 MARSH ISLAND	GROUND WATER	274534	802511		SEMIANNUAL
	2746 6 803354	1 POT SJR	IRO388 SCHINER MEMORIAL	GROUND WATER	2746 6	803354		SEMIANNUAL
	2746 7 804930	1 POT SJR	IRO189 IR-189 USGS	GROUND WATER	2746 7	804930		SEMIANNUAL
	274635 803630	1 POT SJR	IRO389 JOE SCREWS	GROUND WATER	274635	803630		SEMIANNUAL
	2747 5 8046 3	1 POT SJR	IRO390 ROLLINGS RANCH	GROUND WATER	2747 5	804603		SEMIANNUAL
	2748 1 804820	1 POT SJR	IRO402 ROLLINGS RANCH	GROUND WATER	2748 1	804820		SEMIANNUAL
	274815 802541	1 POT SJR	IRO391 A J BYRD	GROUND WATER	274815	802541		SEMIANNUAL
	274915 803625	1 POT SJR	IRO393 A J BECKMAN	GROUND WATER	274915	803625		SEMIANNUAL
	274916 8052 7	1 POT SJR	IRO366 IR-366 MARE RANCH	GROUND WATER	274916	805207		SEMIANNUAL
	274921 802542	1 POT SJR	IRO394 INDIAN RIVER CO.	GROUND WATER	274921	802542		SEMIANNUAL
	275117 8027 4	1 POT SJR	IRO396 SEBASTIAN INLET SP	GROUND WATER	275117	802704		SEMIANNUAL
	273435 802551	1 WQ SJR	IRO312 IR-312 NR OSLO #490	GROUND WATER	273435	802551		QUARTERLY
	273846 802547	1 WQ SJR	IRO313 USDA N. VERO FIELD #495	GROUND WATER	273846	802547		QUARTERLY
273435 802551	1 NET SJR	IRO312 IR-312 NR OSLO #490	GROUND WATER	273435	802551		MONTHLY	
273435 802551	1 NET SJR	IRO312 IR-312 NR OSLO #490	GROUND WATER	273435	802551		CONTINUOUS	
273846 802547	1 NET SJR	IRO313 USDA N. VERO FIELD #495	GROUND WATER	273846	802547		CONTINUOUS	

ST JOHNS RIVER WATER MANAGEMENT DISTRICT
DEPARTMENT OF GROUND WATER PROGRAMS & TECHNICAL SUPPORT
TECHNICAL DATA SERVICES DIVISION
1993 HYDROLOGIC DATA COLLECTION NETWORK OF THE ST JOHNS RIVER WATER MANAGEMENT DISTRICT

COUNTY	SITE NUMBER	NET COOP NAME OF SITE OR LOCATION	TYPE OF SITE	L A T	L O N	DISCHARGE FREQUENCY	LEVEL FREQUENCY	
INDIAN RIVER	273942 802427	1 NET SJR IRO114 IR-114 CTY VERO BCH #485	GROUND WATER	273942	802427		CONTINUOUS	
	SSJ52040	USJ SJR R01 BLUE CYPRESS LK #103	LAKE	274334	804632		CONTINUOUS	
	274622 803531	USJ SJR SYNDER FISH SITE 120	METROLOGICAL	274622	803531		MONTHLY	
	9219	NET NOA VERO B 4W	METROLOGICAL	2738 0	8027 0		DAILY	
	273824 8040 9	NAS SJR SJRWCD RESERVOIR #101	METROLOGICAL	273824	8040 9		CONTINUOUS	
	273943 803609	IRL SJR ANSION EAST #526	METROLOGICAL	273943	803609		CONTINUOUS	
	274010 804047	USJ SJR BCMCA EAST #511	METROLOGICAL	274010	804047		CONTINUOUS	
	274040 804519	USJ SJR BCMCA WEST #507	METROLOGICAL	274040	804519		CONTINUOUS	
	274335 804630	USJ SJR BLUE CYPRESS LAKE WIND SPEED #104	METROLOGICAL	274335	804630		CONTINUOUS	
	274335 804630	USJ SJR BLUE CYPRESS SITE 106	METROLOGICAL	274335	804630		CONTINUOUS	
	274335 804630	USJ SJR BLUE CYPRESS WIND DIR #105	METROLOGICAL	274335	804630		CONTINUOUS	
	274502 802925	IRL SJR RADIAL GATE 1 #185	METROLOGICAL	274502	802925		CONTINUOUS	
	274622 803531	IRL SJR SYNDER FISH FARM #120	METROLOGICAL	274622	803531		CONTINUOUS	
	273026 804332	USJ SJR S-252A NORTH #807	SURFACE WATER	273026	804332		WEEKLY	
	273026 804332	USJ SJR S-252A SOUTH #808	SURFACE WATER	273026	804332		WEEKLY	
	273336 804122	USJ SJR C-52 WEST #800	SURFACE WATER	273336	804122		WEEKLY	
	273522 804046	USJ SJR L-79 EAST #802	SURFACE WATER	273522	804046		WEEKLY	
	273522 804046	USJ SJR L-79 WEST #801	SURFACE WATER	273522	804046		WEEKLY	
	273827 804300	USJ SJR S-252B NORTH #809	SURFACE WATER	273827	804300		WEEKLY	
	273827 804300	USJ SJR S-252B SOUTH #810	SURFACE WATER	273827	804300		WEEKLY	
	273828 804041	USJ SJR SJR @ SR60 #806	SURFACE WATER	273828	804041		WEEKLY	
	273828 804216	USJ SJR S-252C NORTH #811	SURFACE WATER	273828	804216		WEEKLY	
	273828 804216	USJ SJR S-252C SOUTH #812	SURFACE WATER	273828	804216		WEEKLY	
	274144 803838	USJ SJR S-251 WEST #804	SURFACE WATER	274144	803838		WEEKLY	
	274144 803845	USJ SJR S-251 EAST #805	SURFACE WATER	274144	803845		WEEKLY	
	274159 804028	USJ SJR S-254 EAST #814	SURFACE WATER	274159	804028		WEEKLY	
	274159 804028	USJ SJR S-254 WEST #813	SURFACE WATER	274159	804028		WEEKLY	
	274916 804434	USJ SJR S-96C NORTH #816	SURFACE WATER	274916	804434		WEEKLY	
	274916 804434	USJ SJR S-96C SOUTH #815	SURFACE WATER	274916	804434		WEEKLY	
	274920 804632	USJ SJR S.N. KNIGHT #818	SURFACE WATER	274920	804632		WEEKLY	
	274932 804437	USJ SJR L-74 NORTH #803	SURFACE WATER	274932	804437		WEEKLY	
	273550 804526	USJ SJR HOG/SICK #503	SURFACE WATER	273550	804526		CONTINUOUS	
	273824 804009	USJ SJR SJRWCD SITE 100	SURFACE WATER	273824	804009		CONTINUOUS	
	273845 803842	USJ SJR ANSION WEST #530	SURFACE WATER	273845	803842		CONTINUOUS	
	273943 803609	USJ SJR ANSION EAST #525	SURFACE WATER	273943	803609		CONTINUOUS	
	274010 804047	USJ SJR BCMCA EAST #510	SURFACE WATER	274010	804047		CONTINUOUS	
	274040 804519	USJ SJR BCMCA WEST #506	SURFACE WATER	274040	804519		CONTINUOUS	
	274502 802925	IRL SJR RADIAL GATE 1 LOWER #181	SURFACE WATER	274502	802925	BI-MONTHLY	CONTINUOUS	
	274502 802925	IRL SJR RADIAL GATE 1 UPPER #180	SURFACE WATER	274502	802925	BI-MONTHLY	CONTINUOUS	
	274510 804232	USJ SJR S96D UPPER SITE 405	SURFACE WATER	274510	804232		CONTINUOUS	
	274510 804232	USJ SJR S96D LOWER SITE 406	SURFACE WATER	274510	804232		CONTINUOUS	
	274527 803040	IRL SJR WEST CANAL #170	SURFACE WATER	274527	803040	BI-MONTHLY	CONTINUOUS	
	274902 803651	IRL SJR PARK LATERAL #175	SURFACE WATER	274902	803651	BI-MONTHLY	CONTINUOUS	
	LAKE	284933 812558	1 DWN SJR L-0038 SJRWMD-CARTER WEST	GROUND WATER	284933	812558		SEMIANNUAL
		285028 812533	1 DWN SJR L-0037 SJRWMD-CARTER EAST	GROUND WATER	285028	812533		SEMIANNUAL

ST JOHNS RIVER WATER MANAGEMENT DISTRICT
DEPARTMENT OF GROUND WATER PROGRAMS & TECHNICAL SUPPORT
TECHNICAL DATA SERVICES DIVISION
1993 HYDROLOGIC DATA COLLECTION NETWORK OF THE ST JOHNS RIVER WATER MANAGEMENT DISTRICT

COUNTY	SITE NUMBER	NET COOP	NAME OF SITE OR LOCATION	TYPE OF SITE	L A T	L O N	DISCHARGE FREQUENCY	LEVEL FREQUENCY
LAKE	285057 812432	1 DWN SJR	L-0032 DNR WEST SIDE	GROUND WATER	285057	812432		SEMIANNUAL
	29 043 812328	1 DWN SJR	L-0059 NFS CROWS BLUFF	GROUND WATER	29 043	812328		SEMIANNUAL
	291002 813006	1 FRN SJR	L-0455 ASTOR CF	GROUND WATER	291002	813306		QUARTERLY
	291002 813306	3 FRN SJR	L-0460 ASTOR UC	GROUND WATER	291002	813306		QUARTERLY
	282241 814439	1 NET SJR	L-0051 L-51 SAND MINE CF	GROUND WATER	282241	814439		MONTHLY
	282241 814439	2 NET SJR	L-0050 L-50 SAND MINE UC	GROUND WATER	282241	814439		MONTHLY
	282729 814433	1 NET SJR	L-0053 L-53 LK LOUISA ST PK	GROUND WATER	282729	814433		MONTHLY
	283128 814047	1 NET SJR	L-0052 L-52 JOHNS LAKE	GROUND WATER	283128	814047		MONTHLY
	284122 815344	1 DWN SJR	L-0095 GROVELAND TWR CF	GROUND WATER	284122	815444		MONTHLY
	284122 815344	2 DWN SJR	L-0096 GROVELAND TWR DP UC	GROUND WATER	284122	815344		MONTHLY
	284445 814621	1 NET SJR	L-0043 LK YALE GROVES	GROUND WATER	284445	814621		MONTHLY
	29 043 812328	1 NET SJR	L-0059 NFS CROWS BLUFF	GROUND WATER	29 043	812328		MONTHLY
	290647 813421	NET SJR	L-0040	GROUND WATER	290647	813421		MONTHLY
	290647 813421	NET SJR	L-0456 NR ALEX SPRS UC	GROUND WATER	290647	813421		MONTHLY
	290950 813155	NET SJR	L-0045	GROUND WATER	290950	813155		MONTHLY
	291002 813006	1 NET SJR	L-0455 ASTOR CF	GROUND WATER	291002	813306		MONTHLY
	291002 813306	NET SJR	L-0460 AT ASTOR UC	GROUND WATER	291002	813306		MONTHLY
	283355 814117	1 APO SJR	L-0199 TURNPIKE CF #3797	GROUND WATER	283355	814117		CONTINUOUS
	283355 814117	2 APO SJR	L-0044 TURNPIKE UC #3799	GROUND WATER	283355	814117		CONTINUOUS
	284122 815344	2 DWN SJR	L-0096 GROVELAND TWR DP UC	GROUND WATER	284122	815344		CONTINUOUS
	29 451 813444	1 NET SJR	L-0066 ALEXANDER SPRS OB	GROUND WATER	29 451	813444		CONTINUOUS
	282837 815111	MIN SJR	LAKE ERIE	LAKE	282837	815111		DAILY
	284323 814438	MIN SJR	LITTLE LK HARRIS	LAKE	284323	814438		DAILY
	284746 813839	AP0 SJR	LAKE DORA AT MT DORA	LAKE	284746	813839		DAILY
	284827 815418	MIN SJR	DYCHES LK - KNOWLES	LAKE	284827	815418		DAILY
	284839 814618	OKA SJR	DEAD RIVER WEST RAIN	LAKE	284839	814618		DAILY
	285148 815131	AP0 SJR	LAKE GRIFFIN AT LEESBURG	LAKE	285148	815131		DAILY
	285208 813541	MIN SJR	LAKE SENECA	LAKE	285208	813541		DAILY
	285444 812516	MIN SJR	GAITER LAKE	LAKE	285444	812516		DAILY
	285658 813216	MIN SJR	LAKE NORRIS	LAKE	285658	813216		DAILY
	285703 813947	MIN SJR	SOUTH TWIN	LAKE	2857 3	813947		DAILY
	283544 815050	MIN SJR	LAKE LUCY	LAKE	283544	815050		CONTINUOUS
	283915 814028	AP0 SJR	SOUTH MARSH WEST STAGE #2182	LAKE	283915	814028		CONTINUOUS
	283917 814143	AP0 SJR	SOUTH MARSH EAST STAGE #2177	LAKE	283917	814143		CONTINUOUS
	283918 814123	AP0 SJR	SOUTH MARSH IN-EAST #2170	LAKE	283918	814123		CONTINUOUS
	283918 814123	AP0 SJR	SOUTH MARSH IN-WEST #2171	LAKE	283918	814123		CONTINUOUS
	283920 814222	AP0 SJR	CI WEIR WEST STAGE #2189	LAKE	283920	814222		CONTINUOUS
	284002 814222	AP0 SJR	NORTH MARSH IN S STAGE #2201	LAKE	284002	814222		CONTINUOUS
	284012 814118	AP0 SJR	N MARSH EAST STAGE #2232	LAKE	284012	814118		CONTINUOUS
	284012 814205	AP0 SJR	N MARSH WEST STAGE #2227	LAKE	284012	814205		CONTINUOUS
	284021 814054	AP0 SJR	N MARSH PUMP STAGE CNL #2252	LAKE	284021	814054		CONTINUOUS
	284021 814054	AP0 SJR	N MARSH PUMP STAGE MARSH #2250	LAKE	284021	814054		CONTINUOUS
	284023 814222	AP0 SJR	N MARSH UPSTREAM STAGE #2269	LAKE	284023	814222		CONTINUOUS
	284715 815149	OKA SJR	LAKE HARRIS	LAKE	284715	815149		CONTINUOUS
	285106 814129	AP0 SJR	LAKE EUSTIS AT EUSTIS	LAKE	285106	814129		CONTINUOUS
	SSJ43015	MIN SJR	SEL - SELLERS LAKE	LAKE	29 636	813752		CONTINUOUS

ST JOHNS RIVER WATER MANAGEMENT DISTRICT
DEPARTMENT OF GROUND WATER PROGRAMS & TECHNICAL SUPPORT
TECHNICAL DATA SERVICES DIVISION
1993 HYDROLOGIC DATA COLLECTION NETWORK OF THE ST JOHNS RIVER WATER MANAGEMENT DISTRICT

COUNTY	SITE NUMBER	NET COOP NAME OF SITE OR LOCATION	TYPE OF SITE	L A T	L O N	DISCHARGE FREQUENCY	LEVEL FREQUENCY
LAKE	SSJ61010	MIN SJR PRL-PRETTY LAKE	LAKE	282710	8149 9		CONTINUOUS
	SSJ61040	MIN SJR LMI-LK MINNEOLA	LAKE	283334	8146 8		CONTINUOUS
	SSJ62007	MIN SJR LSA - LK SAUNDERS	LAKE	284819	814130		CONTINUOUS
	SSJ62050	MIN SJR ELL - ELLA LAKE	LAKE	2857 3	814250		CONTINUOUS
	SSJ62540	MIN SJR LJD - LK JOANNA	LAKE	2850 3	813847		CONTINUOUS
	1641	NET NOA CLERMONT	METROLOGICAL	282900	814600		DAILY
	282837 815111	MIN SJR LAKE ERIE	METROLOGICAL	282837	815111		DAILY
	284323 814438	MIN SJR LITTLE LK HARRIS	METROLOGICAL	284323	814438		DAILY
	284827 815418	MIN SJR DYCHES LK - HOLKO	METROLOGICAL	284827	815415		DAILY
	285208 813541	MIN SJR LAKE SENECA	METROLOGICAL	285208	813541		DAILY
	285444 812516	MIN SJR GAITER LAKE	METROLOGICAL	285444	812516		DAILY
	285703 813947	MIN SJR SOUTH TWIN	METROLOGICAL	2857 3	813947		DAILY
	285716 813203	MIN SJR LAKE NORRIS	METROLOGICAL	285658	813216		DAILY
	5076	NET NOA LISBON	METROLOGICAL	2852 0	8147 0		DAILY
	283355 814117	APO SJR TURNPIKE S38 #3796	METROLOGICAL	283355	814117		CONTINUOUS
	283544 815050	MIN SJR LAKE LUCY OBS #2	METROLOGICAL	283544	815050		CONTINUOUS
	283915 814208	APO SJR SOUTH MARSH WEST RAIN SITE 2181	METROLOGICAL	283915	814208		CONTINUOUS
	283917 814143	APO SJR SOUTH MARSH EAST RAIN SITE 2176	METROLOGICAL	283917	814143		CONTINUOUS
	283918 814123	APO SJR SOUTH MARSH INFLOW RAIN SITE 2172	METROLOGICAL	283918	814123		CONTINUOUS
	283920 814222	APO SJR CI WEIR RAIN SITE 2186	METROLOGICAL	283920	814222		CONTINUOUS
	283920 814222	APO SJR CI WEIR WIND DIR #2192	METROLOGICAL	283920	814222		CONTINUOUS
	283920 814222	APO SJR CI WEIR WIND RUN #2191	METROLOGICAL	283920	814222		CONTINUOUS
	284002 814222	APO SJR CIWS AIR TEMP F #2203	METROLOGICAL	284002	814222		CONTINUOUS
	284002 814222	APO SJR CIWS BAROMETER #2210	METROLOGICAL	284002	814222		CONTINUOUS
	284002 814222	APO SJR CIWS DEW POINT #2205	METROLOGICAL	284002	814222		CONTINUOUS
	284002 814222	APO SJR CIWS EVAP BALLUFF #2207	METROLOGICAL	284002	814222		CONTINUOUS
	284002 814222	APO SJR CIWS WATER TEMP #2204	METROLOGICAL	284002	814222		CONTINUOUS
	284002 814222	APO SJR CIWS WIND RUN #2206	METROLOGICAL	284002	814222		CONTINUOUS
	284002 814222	APO SJR CLAY ISLAND WEATHR RAIN SITE 2202	METROLOGICAL	284002	814222		CONTINUOUS
	284012 814118	APO SJR NORTH MARSH EAST RAIN SITE 2231	METROLOGICAL	284012	814118		CONTINUOUS
	284012 814205	APO SJR NORTH MARSH WEST RAIN SITE 2226	METROLOGICAL	284012	814205		CONTINUOUS
	284023 814052	APO SJR DUDA & SONS-STE 17 #2157	METROLOGICAL	284023	814052		CONTINUOUS
	284023 814221	APO SJR NORTH MARSH INFLOW RAIN SITE 2266	METROLOGICAL	284023	814221		CONTINUOUS
	284023 814233	APO SJR FLOW WAY NORTH PAR #2270	METROLOGICAL	284023	814233		CONTINUOUS
	284122 815344	MIN SJR GROVELAND FT	METROLOGICAL	284122	815444		CONTINUOUS
	284320 814106	APO SJR APOPKA LOCK & DAM RAIN SITE 3002	METROLOGICAL	284320	814106		CONTINUOUS
	285003 813847	MIN SJR LJD - LK JOANNA	METROLOGICAL	2850 3	813847		CONTINUOUS
	02236095	NET SJR ALX ALEX. SPRG	SPRING	290450	813430	BI-MONTHLY	BI-MONTHLY
	285044 813222	NET SJR SEMINOLE SPRINGS	SPRING	285044	813122	BI-MONTHLY	BI-MONTHLY
	282650 814757	MIN SJR LAKE KIRKLAND	SURFACE WATER	282650	814757		WEEKLY
	284023 814052	APO SJR DUDA FARMS N S17 #2152	SURFACE WATER	284023	814052		WEEKLY
	284023 814052 1	APO SJR DUDA FARMS N S17 #2151	SURFACE WATER	284023	814052		WEEKLY
	284054 813805	APO SJR LAKE LEVEL CANAL AT S10 NR APOPKA S	SURFACE WATER	284054	813805		DAILY
	283915 814208	APO SJR SOUTH MARSH WEST NR APOPKA SITE 227	SURFACE WATER	283915	814208		CONTINUOUS
	283918 814123	APO SJR S.M.I.F CULVERT #10 #1887	SURFACE WATER	283918	814123		CONTINUOUS
	283918 814123	APO SJR S.M.I.F. CULVERT #8 #1886	SURFACE WATER	283918	814123		CONTINUOUS

ST JOHNS RIVER WATER MANAGEMENT DISTRICT
DEPARTMENT OF GROUND WATER PROGRAMS & TECHNICAL SUPPORT
TECHNICAL DATA SERVICES DIVISION
1993 HYDROLOGIC DATA COLLECTION NETWORK OF THE ST JOHNS RIVER WATER MANAGEMENT DISTRICT

COUNTY	SITE NUMBER	NET COOP	NAME OF SITE OR LOCATION	TYPE OF SITE	L A T	L O N	DISCHARGE FREQUENCY	LEVEL FREQUENCY	
LAKE	283918 814123	APO SJR	SOUTH MARSH IN FM #10 #2289	SURFACE WATER	283918	814123		CONTINUOUS	
	283918 814123	APO SJR	SOUTH MARSH IN FM #8 #2287	SURFACE WATER	283918	814123		CONTINUOUS	
	283920 814222	APO SJR	CI WEIR WEST STAGE #2187	SURFACE WATER	283920	814222		CONTINUOUS	
	283920 814223	APO SJR	CI WEIR W FLOWWAY BELOW WEIR	SURFACE WATER	283920	814223		CONTINUOUS	
	284002 814222	APO SJR	WEST FLOWWAY N STAGE #2200	SURFACE WATER	284002	814222		CONTINUOUS	
	284021 814054	APO SJR	N MARSH '28' FLOW M #2256	SURFACE WATER	284021	814054		CONTINUOUS	
	284021 814054	APO SJR	N MARSH '36'N FLOW M #2254	SURFACE WATER	284021	814054		CONTINUOUS	
	284021 814054	APO SJR	N MARSH '36'S FLOW M #2255	SURFACE WATER	284021	814054		CONTINUOUS	
	284021 814054	APO SJR	N MARSH '48' FLOW M #2253	SURFACE WATER	284021	814054		CONTINUOUS	
	284021 814054	APO SJR	N.M.O.F. PUMP #1 #1888	SURFACE WATER	284021	814054		CONTINUOUS	
	284021 814054	APO SJR	N.M.O.F. PUMP #2 #1889	SURFACE WATER	284021	814054		CONTINUOUS	
	284021 814054	APO SJR	N.M.O.F. PUMP #3	SURFACE WATER	284021	814054		CONTINUOUS	
	284021 814054	APO SJR	N.M.O.F. PUMP #4 #1891	SURFACE WATER	284021	814054		CONTINUOUS	
	284021 814054	APO SJR	N.M.O.F. PUMP #5 #1892	SURFACE WATER	284021	814054		CONTINUOUS	
	284021 814054	APO SJR	N.M.O.F. PUMP #6	SURFACE WATER	284021	814054		CONTINUOUS	
	284023 814221	APO SJR	NORTH MARSH AT NORTH INFLOW SITE 22	SURFACE WATER	284023	814221		CONTINUOUS	
	284023 814222	APO SJR	N MARSH DOWNSTREAM STGE #2267	SURFACE WATER	284023	814222		CONTINUOUS	
	284027 814046	APO SJR	DUDA FARMS S16 #2150	SURFACE WATER	284027	814046		CONTINUOUS	
	285126 812613	MIN SJR	BLACKWATER CREEK	SURFACE WATER	285126	812613		CREST STAGE	
	LEVY	292615 822726	1 NET SWF	LE0002 ROMP 134 SWFWMD	GROUND WATER	292615	822726		MONTHLY
	MARION	2859 0 82 720	1 POT SJR	M-0031 CE36 AT PEDRO	GROUND WATER	2859 0	820720		SEMIANNUAL
		285928 815005	POT SJR	M-0320 MARION 48 NR WEIRDALE	GROUND WATER	285928	815005		SEMIANNUAL
		285930 814309	1 POT SJR	M-0062 KOA LK NICTOON	GROUND WATER	285930	814309		SEMIANNUAL
		29 130 82 820	1 POT SJR	M-0042 M-42 USGS CE35	GROUND WATER	29 130	820820		SEMIANNUAL
29 220 815620		1 POT SJR	M-0022 M-22 USGS CE42	GROUND WATER	29 220	815620		SEMIANNUAL	
29 4 0 82 910		1 POT SJR	M-0041 M-41 USGS CE33	GROUND WATER	29 4 0	820910		SEMIANNUAL	
29 953 82 313		1 POT SJR	M-0038 M-38 USGS CE79	GROUND WATER	29 953	820313		SEMIANNUAL	
290455 815304		POT SJR	M-0013 M-13 MOSS BLUFF	GROUND WATER	290455	815304		SEMIANNUAL	
290628 814253		1 POT SJR	M-0061 NAVY LOOKOUT TOWER	GROUND WATER	290628	814253		SEMIANNUAL	
290815 820257		POT SJR	M-0269 CE40 REPLACEMENT	GROUND WATER	290815	820257		SEMIANNUAL	
291015 813850		1 POT SJR	M-0049 M-49 RT 19 & 40	GROUND WATER	291015	813850		SEMIANNUAL	
291110 82 6 0		1 POT SJR	M-0032 M-32 USGS CE44	GROUND WATER	291110	820600		SEMIANNUAL	
291115 815925		POT SJR	M-0048 SHARPES FRY MARION 5	GROUND WATER	291115	815925		SEMIANNUAL	
291115 821029		POT SJR	M-0321 USGS	GROUND WATER	291115	821029		SEMIANNUAL	
291130 820150		POT SJR	M-0026 CE47 NR SILVER SPGS	GROUND WATER	291130	820150		SEMIANNUAL	
291310 82 450		1 POT SJR	M-0039 M-39 USGS CE45	GROUND WATER	291310	820450		SEMIANNUAL	
2916 0 8155 0		1 POT SJR	M-0036 M-36 USGS CE55	GROUND WATER	2916 0	815500		SEMIANNUAL	
291704 821115		1 POT SJR	M-0288 OCALA LIVESTOCK	GROUND WATER	291704	821115		SEMIANNUAL	
291728 813905		POT SJR	M-0316 WELL NR LISK POINT	GROUND WATER	291728	813905		SEMIANNUAL	
291738 821153		POT SJR	M-0317 HH CARR CE30A	GROUND WATER	291738	821153		SEMIANNUAL	
291740 815620		POT SJR	M-0025 CE54 GORES LANDING	GROUND WATER	291740	815620		SEMIANNUAL	
291750 814940		POT SJR	M-0318 CE56	GROUND WATER	291750	814940		SEMIANNUAL	
292015 820650		POT SJR	M-0014 M-14 USGS CE66	GROUND WATER	292015	820650		SEMIANNUAL	
292019 82 642		1 POT SJR	M-0063 SPARR REPLACEMENT	GROUND WATER	292019	820642		SEMIANNUAL	

ST JOHNS RIVER WATER MANAGEMENT DISTRICT
DEPARTMENT OF GROUND WATER PROGRAMS & TECHNICAL SUPPORT
TECHNICAL DATA SERVICES DIVISION
1993 HYDROLOGIC DATA COLLECTION NETWORK OF THE ST JOHNS RIVER WATER MANAGEMENT DISTRICT

COUNTY	SITE NUMBER	NET COOP	NAME OF SITE OR LOCATION	TYPE OF SITE	L A T	L O N	DISCHARGE FREQUENCY	LEVEL FREQUENCY
MARION	292100 814350	POT SJR	M-0319 CE34	GROUND WATER	292100	814350		SEMIANNUAL
	292200 815100	POT SJR	M-0024 M-24 USGS CE84	GROUND WATER	292200	815100		SEMIANNUAL
	292204 820228	POT SJR	M-0052 FT MCCOY FT DEEP	GROUND WATER	292204	820228		SEMIANNUAL
	292225 820536	POT SJR	M-0284 BLACK SINK WELL CF	GROUND WATER	292225	820536		SEMIANNUAL
	291015 813850	1 FRN SJR	M-0049 M-49 RT 19 & 40	GROUND WATER	291015	813850		QUARTERLY
	291117 815405	WQ SJR	M-0044 M-44 REDWATER LK CF	GROUND WATER	291117	815405		QUARTERLY
	291117 815405	WQ SJR	M-0045 M-45 REDWATER LK UC	GROUND WATER	291117	815405		QUARTERLY
	291849 814114	1 FRN SJR	M-0021 M-21 NR SALT SPRINGS	GROUND WATER	291849	814114		QUARTERLY
	285900 820720	NET SJR	M-0031 CE36 AT PEDRO	GROUND WATER	285900	820720		MONTHLY
	29 455 8153 4	1 NET SJR	M-0013 M-13 MOSS BLUFF	GROUND WATER	29 455	815304		MONTHLY
	290130 820820	NET SJR	M-0042 M-42 USGS CE35	GROUND WATER	290130	820820		MONTHLY
	290400 820910	NET SJR	M-0041 M-41 USGS CE33	GROUND WATER	290400	820910		MONTHLY
	290552 820447	1 NET SJR	M-0058 CE81 WOLF SINK	GROUND WATER	281225	805500		MONTHLY
	290820 820320	NET SJR	M-0037 M-37 USGS CE39	GROUND WATER	290820	820320		MONTHLY
	290953 820313	NET SJR	M-0038 M-38 USGS CE79	GROUND WATER	290953	820313		MONTHLY
	291015 813850	1 NET SJR	M-0049 M-49 RT 19 & 40	GROUND WATER	291015	813850		MONTHLY
	291059 8219 8	1 NET SWF	M-0059 ROMP 120 COTTON PL.	GROUND WATER	291059	821908		MONTHLY
	291100 820100	NET SJR	M-0028 M-28 USGS CE76	GROUND WATER	291100	820100		MONTHLY
	291110 820600	NET SJR	M-0032 M-32 USGS CE44	GROUND WATER	291110	820600		MONTHLY
	291115 821029	NET SJR	M-0321 - CE31 REPLACEMENT	GROUND WATER	291115	821029		MONTHLY
	291117 8154 5	1 NET SJR	M-0044 M-44 REDWATER LK CF	GROUND WATER	291117	815405		MONTHLY
	291117 8154 5	2 NET SJR	M-0045 M-45 REDWATER LK UC	GROUND WATER	291117	815405		MONTHLY
	291140 820527	NET SJR	M-0040 CE80 AT SILVER SPGS	GROUND WATER	291140	820527		MONTHLY
	291310 820450	NET SJR	M-0039 M-39 USGS CE45	GROUND WATER	291340	820450		MONTHLY
	291600 815500	NET SJR	M-0036 M-36 USGS CE55	GROUND WATER	291600	815500		MONTHLY
	291849 814114	1 NET SJR	M-0021 M-21 NR SALT SPRINGS	GROUND WATER	291849	814114		MONTHLY
	292019 82 642	1 NET SJR	M-0063 SPARR REPLACEMENT	GROUND WATER	292019	820642		MONTHLY
	292138 82 616	1 NET SJR	M-0012 JOHNSTON C.C.	GROUND WATER	292138	820616		MONTHLY
	2922 0 8151 0	1 NET SJR	M-0024 M-24 USGS CE84	GROUND WATER	2922 0	815100		MONTHLY
	292204 820228	NET SJR	M-0052 FT MCCOY FT DEEP	GROUND WATER	292204	820228		MONTHLY
	292225 820536	NET SJR	M-0284 BLACK SINK PRAIRIE	GROUND WATER	292225	820536		MONTHLY
	292546 815133	1 NET SJR	M-0023 M-23 USGS CE67	GROUND WATER	292546	815133		MONTHLY
	291130 82 150	1 NET SJR	M-0026 CE47 NR SILVER SPGS	GROUND WATER	291130	820150		CONTINUOUS
	291740 815620	1 NET SJR	M-0025 CE54 GORES LANDING	GROUND WATER	291740	815620		CONTINUOUS
	292138 82 616	1 NET SJR	M-0012 JOHNSTON C.C.	GROUND WATER	292138	820616		CONTINUOUS
	2922 4 82 228	1 NET SJR	M-0052 FT MCCOY FT DEEP	GROUND WATER	2922 4	820228		CONTINUOUS
	SSJ64030	NET SJR	BLACK SINK PRAIRIE 2A	LAKE	292139	82 515		MONTHLY
	SSJ64120	NET SJR	MEADOWBROOK LAKE	LAKE	292121	82 521		MONTHLY
	29 218 815722	MIN SJR	BOWERS LAKE-OBS	LAKE	29 218	815722		DAILY
	290134 815832	MIN SJR	LITTLE LK WEIR	LAKE	29 134	815832		DAILY
	290319 815935	MIN SJR	SMITH LAKE MARION - OSTRAND	LAKE	290319	815935		DAILY
	SSJ63005	MIN SJR	NIL-NICOTOON LK	LAKE	285934	8143 9		DAILY
	291645 814358	MIN SJR	HOP-HOPKINS PRAIRIE	LAKE	291645	814358		CONTINUOUS
	SSJ43050	MIN SJR	LAD - LAKE DELANCY	LAKE	292533	814544		CONTINUOUS
	285934 8143 9	MIN SJR	LK NICOTOON	METROLOGICAL	285934	8143 9		DAILY
	29 044 814955	OKA SJR	SUNNY HILL SOUTH	METROLOGICAL	29 044	814955		DAILY

ST JOHNS RIVER WATER MANAGEMENT DISTRICT
DEPARTMENT OF GROUND WATER PROGRAMS & TECHNICAL SUPPORT
TECHNICAL DATA SERVICES DIVISION
1993 HYDROLOGIC DATA COLLECTION NETWORK OF THE ST JOHNS RIVER WATER MANAGEMENT DISTRICT

COUNTY	SITE NUMBER	NET COOP	NAME OF SITE OR LOCATION	TYPE OF SITE	L A T	L O N	DISCHARGE FREQUENCY	LEVEL FREQUENCY	
MARION	29 218 815722	MIN SJR	BOWERS LAKE - OB	METROLOGICAL	29 218	815722		DAILY	
	290134 815832	MIN SJR	LITTLE LK WEIR	METROLOGICAL	29 134	815832		DAILY	
	290319 815935	MIN SJR	SMITH LAKE MARION - OSTRAND	METROLOGICAL	290319	815935		DAILY	
	292056 814343	MIN SJR	CARROLLS FSH CMP	METROLOGICAL	292056	814343		DAILY	
	292529 814543	MIN SJR	LK DELANCY	METROLOGICAL	292529	814543		DAILY	
	6414	NET NOA	OCALA	METROLOGICAL	2911 0	82 8 0		DAILY	
	290152 815030	OKA SJR	SUNNYHILL C-D PUMP N#5	METROLOGICAL	290152	815030		CONTINUOUS	
	291105 814622 1	NET SJR	FOREST RD 88	METROLOGICAL	291105	814622		CONTINUOUS	
	291645 814358	MIN SJR	HOPKINS PRAIRIE	METROLOGICAL	291645	814358		CONTINUOUS	
	02236132	NET SJR	FHS-FERN HAMMOCK SPR	SPRING	291100	814210	BI-MONTHLY	BI-MONTHLY	
	02236147	NET SJR	SWEETWATER SPRS	SPRING	291307	813936	BI-MONTHLY	BI-MONTHLY	
	02236160	NET SJR	SGS SILVER GLEN	SPRING	291440	813834	BI-MONTHLY	BI-MONTHLY	
	02236205	NET SJR	SAL - SALT SPRGS	SPRING	292100	814340	BI-MONTHLY	BI-MONTHLY	
	291246 813919	NET SJR	JUNIPER RUN	SPRING	291246	813919		BI-MONTHLY	
	SSJ43020	NET SJR	JUN-JUNIPER SPRG	SPRING	291101	814245	BI-MONTHLY	BI-MONTHLY	
	285938 815014 1	OKA SJR	SUNNY HILL INLET DOWNSTREAM #9	SURFACE WATER	285938	815014		DAILY	
	285939 815014 1	OKA SJR	SUNNY HILL INLET UPSTREAM #10	SURFACE WATER	285939	815014		DAILY	
	29 044 814955	OKA SJR	SUNNY HILL SOUTH #1	SURFACE WATER	29 044	814955		DAILY	
	29 1 3 815028	OKA SJR	SUNNY HILL MID #2	SURFACE WATER	29 1 3	815028		DAILY	
	29 1 7 815029	OKA SJR	SUNNY HILL CANAL #3	SURFACE WATER	29 1 7	815029		DAILY	
	29 155 815032	OKA SJR	SUNNY HILL NORTH #4	SURFACE WATER	29 155	815032		DAILY	
	290152 815030 1	OKA SJR	SUNNY HILL C-D PUMP N #5	SURFACE WATER	290152	815030		DAILY	
	290254 815127 1	OKA SJR	SUNNY HILL RIVER #6	SURFACE WATER	290254	815127		DAILY	
	290425 815214 1	OKA SJR	SUNNY HILL RIM DITCH #7	SURFACE WATER	290425	815214		DAILY	
	290152 815030	OKA SJR	SUNNYHILL C-D PUMP #3035	SURFACE WATER	290152	815030		CONTINUOUS	
	290152 815030	OKA SJR	SUNNYHILL C-D PUMP #3036	SURFACE WATER	290152	815030		CONTINUOUS	
	290451 815257	OKA SJR	MOSS BLUFF RIM DITCH #8	SURFACE WATER	290451	815257		CONTINUOUS	
	MARTIN	8620	NET NOA	STUART INLET	METROLOGICAL	2713 0	8015 0		DAILY
	NASSAU	303823 812733 4	DWN SJR	N-0190 ITT WELL#8	GROUND WATER	303823	812733		CONTINUOUS
		2944	NET NOA	FERNANDINA B	METROLOGICAL	3039 0	8128 0		DAILY
OKEECHOBEE	6485	NET NOA	OKEECHOBEE HRCN GATE 6	METROLOGICAL	2713 0	8048 0		DAILY	
	8050	NET NOA	FORT DRUM	METROLOGICAL	2735 0	8050 0		DAILY	
ORANGE	283333 812335	NET SJR	OR0009 LAKE ADAIR 9	GROUND WATER	283333	812335		MONTHLY	
	283340 812228	NET SJR	OR0467	GROUND WATER	283320	812228		MONTHLY	
	283340 812228	NET SJR	OR0465	GROUND WATER	283340	812228		MONTHLY	
	283340 812228	NET SJR	OR0468	GROUND WATER	283340	812228		MONTHLY	
	284230 813453 1	NET SJR	OR0106 PLYMOUTH TOWER	GROUND WATER	284230	813453		MONTHLY	
	284230 813453 2	NET SJR	OR0107 PLYMOUTH TOWER	GROUND WATER	284230	813453		MONTHLY	
	284238 812758	NET SJR	OR0546 WEKIVA SP ST PK SC	GROUND WATER	284238	812758		MONTHLY	
	284238 812758	NET SJR	OR0547 WEKIVA SP ST PK LOWER CF	GROUND WATER	284238	812758		MONTHLY	
	284238 812758	NET SJR	OR0548 WEKIVA SP ST PK UPPER CF	GROUND WATER	284238	812758		MONTHLY	
	284238 812758	MIN SJR	OR0546 WEKIVA SP ST PK SC 3050	GROUND WATER	284238	812758		CONTINUOUS	

ST JOHNS RIVER WATER MANAGEMENT DISTRICT
DEPARTMENT OF GROUND WATER PROGRAMS & TECHNICAL SUPPORT
TECHNICAL DATA SERVICES DIVISION
1993 HYDROLOGIC DATA COLLECTION NETWORK OF THE ST JOHNS RIVER WATER MANAGEMENT DISTRICT

COUNTY	SITE NUMBER	NET COOP	NAME OF SITE OR LOCATION	TYPE OF SITE	L A T	L O N	DISCHARGE FREQUENCY	LEVEL FREQUENCY

ORANGE	284238 812758	MIN SJR	OR0547 WEKIVA SP ST PK L CF 3051	GROUND WATER	284238	812758		CONTINUOUS
	284238 812758	MIN SJR	OR0548 WEKIVA SP ST PK U CF 3052	GROUND WATER	284238	812758		CONTINUOUS
	283250 811856	MIN SJR	LAKE BARTON	LAKE	283250	811856		DAILY
	283400 813212	MIN SJR	STARKE LAKE	LAKE	283400	813212		DAILY
	283436 813513	APO SJR	LAKE APOPKA AT WINTER GARDEN	LAKE	283436	813513		CONTINUOUS
	0758	NET NOA	BITHLO	METROLOGICAL	2833 0	81 7 0		DAILY
	283250 811856	MIN SJR	LAKE BARTON	METROLOGICAL	283250	811856		DAILY
	283400 813212	MIN SJR	STARKE LAKE	METROLOGICAL	283400	813212		DAILY
	284238 812758	MIN SJR	WEKIVA SP	METROLOGICAL	284238	812758		DAILY
	6628	NET NOA	ORLANDO WSO MCCO	METROLOGICAL	2826 0	8120 0		DAILY
	282715 805410	USJ SJR	SJR BEELINE SITE 271	METROLOGICAL	282715	805410		CONTINUOUS
	283326 81 8 1	NAS SJR	STORY RANCH #277	METROLOGICAL	283326	81 8 1		CONTINUOUS
	283439 813457	APO SJR	WNTR GRD STP S43A #4197	METROLOGICAL	283439	813457		CONTINUOUS
	283720 813730	APO SJR	LAKE APOPKA - SITE 50 #4997	METROLOGICAL	283730	813730		CONTINUOUS
	283730 813730	APO SJR	S50 LAWS 1.25M WATER TEMP #5003	METROLOGICAL	283730	813703		CONTINUOUS
	283730 813730	APO SJR	LAKE APOPKA S50 PAR #5001	METROLOGICAL	283730	813730		CONTINUOUS
	283730 813730	APO SJR	S50 LAWS 5M WIND DIR #5004	METROLOGICAL	283730	813730		CONTINUOUS
	283730 813730	APO SJR	S50 LAWS 5M WIND RUN #4996	METROLOGICAL	283730	813730		CONTINUOUS
	283730 813730	APO SJR	S50 LAWS AIR TEMP #4998	METROLOGICAL	283730	813730		CONTINUOUS
	283730 813730	APO SJR	S50 LAWS DEW POINT #4999	METROLOGICAL	283730	813730		CONTINUOUS
	283730 813730	APO SJR	S50 LAWS SURFACE TEMP #5031	METROLOGICAL	283730	813730		CONTINUOUS
	284238 812758	NET SJR	WEKIVA STATE PARK	METROLOGICAL	284238	812758		CONTINUOUS
	02234600	NET SJR	WEK WEKIVA SPGS	SPRING	284243	812736	BI-MONTHLY	BI-MONTHLY
	02234610	NET SJR	ROX ROCK SPRGS	SPRING	284520	812958	BI-MONTHLY	BI-MONTHLY
	284520 812958	NET SJR	ROX ROCK SPRINGS NR APOPKA	SURFACE WATER	284520	812958		WEEKLY
	284243 812736	NET SJR	WEK WEKIVA SPRINGS NR APOPKA	SURFACE WATER	284243	812736		DAILY
	283437 813452	APO SJR	WINTER GARDEN CREEK AT STP AT WINTE	SURFACE WATER	283437	813452		CONTINUOUS
	283507 813444	APO SJR	TEACUP SPRINGS AT APOPKA SITE 4399	SURFACE WATER	283507	813444		CONTINUOUS
	283539 813345	APO SJR	CROWN POINT NR WINTER GARDEN #4499	SURFACE WATER	283539	813345		CONTINUOUS
OSCEOLA	280445 805551	WQ SJR	OS0017 BULL CK LOOP RD NE	GROUND WATER	280445	805551		SEMIANNUAL
	280655 810029	WQ SJR	OS0025 BULL CK WELL TM2	GROUND WATER	280655	810029		SEMIANNUAL
	280036 805638	NET SJR	OS0019 BULL CK LOOP RD SW	GROUND WATER	280036	805638		MONTHLY
	280224 805653	NET SJR	OS0018 BULL CK CROSS RD W	GROUND WATER	280224	805653		MONTHLY
	280229 805655	NET SJR	OS0004 USGS BULL CK WMA	GROUND WATER	280229	805655		MONTHLY
	280437 805710	NET SJR	OS0016 BULL CK LOOP RD NWW	GROUND WATER	280437	805710		MONTHLY
	280445 805551	NET SJR	OS0017 BULL CK LOOP RD NE	GROUND WATER	280445	805551		MONTHLY
	280655 810026	NET SJR	OS0026 BULL CK APT WELL H2	GROUND WATER	280655	810026		MONTHLY
	280655 810026	NET SJR	OS0030 BULL CK APT WELL H1	GROUND WATER	280655	810026		MONTHLY
	280655 810029	NET SJR	OS0022 BULL CK APT WELL TP	GROUND WATER	280655	810029		MONTHLY
	280655 810029	NET SJR	OS0023 BULL CK APT WELL TM1	GROUND WATER	280655	810029		MONTHLY
	280655 810029	NET SJR	OS0024 BULL CK APT WELL S2	GROUND WATER	280655	810029		MONTHLY
	280655 810029	NET SJR	OS0025 BULL CK APT WELL TM2	GROUND WATER	280655	810029		MONTHLY
	4625	NET NOA	KISSIMMEE	METROLOGICAL	2817 0	8125 0		DAILY
	28 430 805440	USJ SJR	JANEGRN AT S161A #285	METROLOGICAL	28 430	805440		CONTINUOUS
	281225 805500	USJ SJR	S-163 WOLF CREEK	METROLOGICAL	281225	805500		CONTINUOUS

ST JOHNS RIVER WATER MANAGEMENT DISTRICT
DEPARTMENT OF GROUND WATER PROGRAMS & TECHNICAL SUPPORT
TECHNICAL DATA SERVICES DIVISION
1993 HYDROLOGIC DATA COLLECTION NETWORK OF THE ST JOHNS RIVER WATER MANAGEMENT DISTRICT

COUNTY	SITE NUMBER	NET COOP	NAME OF SITE OR LOCATION	TYPE OF SITE	L A T	L O N	DISCHARGE FREQUENCY	LEVEL FREQUENCY
OSCEOLA	282023 805606	USJ SJR	S-164 RAINFALL SITE #225	METROLOGICAL	282023	805606		CONTINUOUS
	282023 805606	USJ SJR	S-164 WIND DIRECTION #224	METROLOGICAL	282023	805606		CONTINUOUS
	282023 805606	USJ SJR	S-164 WIND RUN #223	METROLOGICAL	282023	805606		CONTINUOUS
	28 430 805440	USJ SJR	JANEGRN AT S-161A UPPER #280	SURFACE WATER	28 430	805440		CONTINUOUS
	28 430 805440	USJ SJR	JANEGRN AT S-161A LOWER #281	SURFACE WATER	28 430	805440		CONTINUOUS
	SSJ55225	USJ SJR	TCA S-164 LOWER #221	SURFACE WATER	282024	805605		CONTINUOUS
	SSJ55226	USJ SJR	TCA S-164 UPPER #220	SURFACE WATER	282023	8056 6		CONTINUOUS
POLK	280844 813953	MIN SJR	LAKE BONNET	LAKE	280844	813953		DAILY
	0390	NET NOA	BABSON PK	METROLOGICAL	2750 0	8131 0		DAILY
	280844 813953	MIN SJR	LAKE BONNET	METROLOGICAL	280844	813953		DAILY
	4707	NET NOA	LAKE ALFRED EXP	METROLOGICAL	28 6 0	8143 0		DAILY
	5973	NET NOA	MOUNTAIN LAKE	METROLOGICAL	2756 0	8136 0		DAILY
	9707	NET NOA	WINTER HAVEN	METROLOGICAL	28 1 0	8144 0		DAILY
PUTNAM	292143 813746	1 POT SJR	P-0423 GRAMPS -DRAYTON IS	GROUND WATER	292143	813746		SEMIANNUAL
	292218 813331	1 POT SJR	P-0410 JUMPING GULLY CF	GROUND WATER	292218	813331		SEMIANNUAL
	292238 8138 3	1 POT SJR	P-0422 JONES- DRAYTON IS	GROUND WATER	292238	813803		SEMIANNUAL
	292239 812824	1 POT SJR	P-0255 WESNOFFSKE WELL	GROUND WATER	292239	812824		SEMIANNUAL
	292239 813137	POT SJR	P-0146 NR SILVER POND SC	GROUND WATER	292239	813137		SEMIANNUAL
	292239 813137	POT SJR	P-0696 NR SILVER POND	GROUND WATER	292239	813137		SEMIANNUAL
	292239 813137	POT SJR	P-0724 SILVER POND UC	GROUND WATER	292239	813137		SEMIANNUAL
	292254 813821	1 POT SJR	P-0421 DRAYTON IS	GROUND WATER	292254	813821		SEMIANNUAL
	292257 813530	1 POT SJR	P-0469 PARADISE LKS EAST	GROUND WATER	292257	813530		SEMIANNUAL
	2923 7 813052	1 POT SJR	P-0341 OLD HWY 17 FERNERY	GROUND WATER	2923 7	813052		SEMIANNUAL
	292318 813457	POT SJR	P-0145 NR PARADISE LAKES SC	GROUND WATER	292318	813457		SEMIANNUAL
	292318 813457	POT SJR	P-0743 NR PARADISE LAKES UC	GROUND WATER	292318	813457		SEMIANNUAL
	292318 813457	POT SJR	P-0744 NR PARADISE LAKES CF	GROUND WATER	292318	813457		SEMIANNUAL
	292418 813309	POT SJR	P-0143 NILES RD DEEP UC	GROUND WATER	292418	813309		SEMIANNUAL
	292418 813309	POT SJR	P-0705 UNION CAMP #3 CF	GROUND WATER	292418	813309		SEMIANNUAL
	292418 813309	POT SJR	P-0742 NILES RD SHALLOW UC	GROUND WATER	292418	813309		SEMIANNUAL
	292447 814414	1 POT SJR	P-0427 P-427 NR FRONTIER	GROUND WATER	292447	814414		SEMIANNUAL
	292528 813835	1 POT SJR	P-0270 FRUITLAND HANDYWAY	GROUND WATER	292528	813835		SEMIANNUAL
	2926 6 813125	1 POT SJR	P-0242 GAUTIER LK STELLA	GROUND WATER	2926 6	813125		SEMIANNUAL
	292622 813744	1 POT SJR	P-0373 MANSFIELD FERNERY	GROUND WATER	292622	813744		SEMIANNUAL
	292628 813855	1 POT SJR	P-0396 WELAKA FISH HATCH.	GROUND WATER	292628	813855		SEMIANNUAL
	292734 813146	POT SJR	P-0417 NEWBOLD FERNERY	GROUND WATER	292734	813146		SEMIANNUAL
	292824 813415	1 POT SJR	P-0246 THUNDERBIRD AIRPORT	GROUND WATER	292824	813415		SEMIANNUAL
	292824 814433	1 POT SJR	P-0472 P-472 JOHNSON FLD CF	GROUND WATER	292824	814433		SEMIANNUAL
	292824 814433	2 POT SJR	P-0473 P-473 JOHNSON FLD UC	GROUND WATER	292824	814433		SEMIANNUAL
	292859 813757	1 POT SJR	P-0408 P-408 FRUITLAND CF	GROUND WATER	292859	813757		SEMIANNUAL
	292859 813757	2 POT SJR	P-0409 P-409 FRUITLAND UC	GROUND WATER	292859	813757		SEMIANNUAL
	292948 815030	POT SJR	P-0738 RD 77-G UC	GROUND WATER	292948	815030		SEMIANNUAL
	292948 815030	1 POT SJR	P-0450 RD 77-G CF	GROUND WATER	292948	815030		SEMIANNUAL
	293004 814436	1 POT SJR	P-0128 CARAVELL RANCH CF	GROUND WATER	293004	814436		SEMIANNUAL
	293113 8137 3	1 POT SJR	P-0382 MAIN-SISCO RD FERN.	GROUND WATER	293113	813703		SEMIANNUAL

ST JOHNS RIVER WATER MANAGEMENT DISTRICT
DEPARTMENT OF GROUND WATER PROGRAMS & TECHNICAL SUPPORT
TECHNICAL DATA SERVICES DIVISION
1993 HYDROLOGIC DATA COLLECTION NETWORK OF THE ST JOHNS RIVER WATER MANAGEMENT DISTRICT

COUNTY	SITE NUMBER	NET COOP NAME OF SITE OR LOCATION	TYPE OF SITE	L A T	L O N	DISCHARGE FREQUENCY	LEVEL FREQUENCY
PUTNAM	293214 813522	1 POT SJR P-0413 NR LK BROWARD	GROUND WATER	293214	813522		SEMIANNUAL
	293234 814241	1 POT SJR P-0280 RODENHAVER BOYS R.	GROUND WATER	293234	814241		SEMIANNUAL
	2933 0 815239	1 POT SJR P-0306 P-306 NR KENWOOD	GROUND WATER	2933 0	815239		SEMIANNUAL
	2933 4 813423	1 POT SJR P-0411 PINEY BLUFF WELL	GROUND WATER	2933 4	813423		SEMIANNUAL
	293420 814156	1 POT SJR P-0462 AM THOMAS	GROUND WATER	293420	814156		SEMIANNUAL
	293439 815242	1 POT SJR P-0017 DEEP CK HWY 315	GROUND WATER	293439	815242		SEMIANNUAL
	293543 813153	1 POT SJR P-0480 TILTON B.T.	GROUND WATER	293543	813153		SEMIANNUAL
	293554 813426	1 POT SJR P-0474 SAN MATEO TOWER DP	GROUND WATER	293554	813426		SEMIANNUAL
	293554 813426	2 POT SJR P-0475 SAN MATEO TOWER SHAL	GROUND WATER	293554	813426		SEMIANNUAL
	293633 815946	1 POT SJR P-0464 COWPENS LK DRAINAGE	GROUND WATER	293633	815946		SEMIANNUAL
	293733 814748	POT SJR P-0511 HOLLISTER WORK CENTER	GROUND WATER	293733	814748		SEMIANNUAL
	293733 814748	1 POT SJR P-0510 HOLLISTER WORKCTR CF	GROUND WATER	293733	814748		SEMIANNUAL
	293733 814748	2 POT SJR P-0511 HOLLISTER WORKCTR UC	GROUND WATER	293733	814748		SEMIANNUAL
	293744 815416	1 POT SJR P-0461 GRASSEY LAKE	GROUND WATER	293744	815416		SEMIANNUAL
	2938 2 815919	1 POT SJR P-0008 P-8 CHESSER	GROUND WATER	2938 2	815919		SEMIANNUAL
	2938 6 815449	1 POT SJR P-0016 KELLER # 1	GROUND WATER	2938 6	815449		SEMIANNUAL
	293913 813840	1 POT SJR P-0483 CONWAY C.L.	GROUND WATER	293913	813840		SEMIANNUAL
	293933 813428	1 POT SJR P-0172 P-172 ORANGE MILLS	GROUND WATER	293933	813428		SEMIANNUAL
	293951 814139	1 POT SJR P-0123 DHQ DEEP WELL	GROUND WATER	293951	814139		SEMIANNUAL
	294034 814310	1 POT SJR P-0298 DAVIS	GROUND WATER	294034	814310		SEMIANNUAL
	294055 813545	1 POT SJR P-0077 BATEMAN WELL	GROUND WATER	294055	813545		SEMIANNUAL
	294144 813418	1 POT SJR P-0490 MALTBY HAROLD	GROUND WATER	294144	813418		SEMIANNUAL
	294255 813235	1 POT SJR P-0076 A.J. ROBERTS	GROUND WATER	294255	813235		SEMIANNUAL
	2943 8 82 022	1 POT SJR P-0001 P-1 SWAN LK DRAINGE	GROUND WATER	2943 8	820022		SEMIANNUAL
	294441 814429	3 POT SJR P-0486 BARDIN ROAD WELL	GROUND WATER	294441	814429		SEMIANNUAL
	294449 815733	1 POT SJR P-0487 PUTNAM HALL COMM CTR	GROUND WATER	294449	815733		SEMIANNUAL
	294515 813140	1 POT SJR P-0010 FEDERAL POINT	GROUND WATER	294515	813140		SEMIANNUAL
	294553 813443	1 POT SJR P-0493 UNDETERMINED	GROUND WATER	294553	813443		SEMIANNUAL
	294814 813452	1 POT SJR P-0488 RIEGEL ART	GROUND WATER	294814	813452		SEMIANNUAL
	292124 813452	1 FRN SJR P-0735 MIDDLE RD LOWER CF #1270	GROUND WATER	292124	813452		QUARTERLY
	292124 813452	2 FRN SJR P-0736 MIDDLE RD UPPER CF #1271	GROUND WATER	292124	813452		QUARTERLY
	292124 813452	3 FRN SJR P-0737 MIDDLE RD DEEP UC #1273	GROUND WATER	292124	813452		QUARTERLY
	292124 813452	4 FRN SJR P-0734 MIDDLE RD SHALLOW UC #1274	GROUND WATER	292124	813452		QUARTERLY
	292218 813331	1 FRN SJR P-0410 JUMPING GULLY CF	GROUND WATER	292218	813331		QUARTERLY
	292218 813331	2 FRN SJR P-0147 JUMPING GULLY UC	GROUND WATER	292218	813331		QUARTERLY
	292239 812824	1 FRN SJR P-0255 WESNOFFSKE WELL	GROUND WATER	292239	812824		QUARTERLY
	292239 813137	FRN SJR P-0724 SILVER POND UC #1242	GROUND WATER	292239	813137		QUARTERLY
	292239 813137	1 FRN SJR P-0146 NR SILVER POND SC	GROUND WATER	292239	813137		QUARTERLY
	292239 813137	2 FRN SJR P-0696 NR SILVER POND CF	GROUND WATER	292239	813137		QUARTERLY
	292257 813530	1 FRN SJR P-0469 PARADISE LKS EAST	GROUND WATER	292257	813530		QUARTERLY
	2923 7 813052	1 FRN SJR P-0341 OLD HWY 17 FERNERY	GROUND WATER	2923 7	813052		QUARTERLY
	292318 813457	1 FRN SJR P-0145 NR PARADISE LAKES SC	GROUND WATER	292318	813457		QUARTERLY
	292318 813457	2 FRN SJR P-0743 PARADISE LAKES UC	GROUND WATER	292318	813457		QUARTERLY
	292318 813457	3 FRN SJR P-0744 PARADISE LAKES CF	GROUND WATER	292318	813457		QUARTERLY
	292418 813309	FRN SJR P-0705 UNION CAMP #3 CF	GROUND WATER	292418	813309		QUARTERLY
292418 813309	1 FRN SJR P-0143 NILES RD DEEP UC	GROUND WATER	292418	813309		QUARTERLY	

ST JOHNS RIVER WATER MANAGEMENT DISTRICT
DEPARTMENT OF GROUND WATER PROGRAMS & TECHNICAL SUPPORT
TECHNICAL DATA SERVICES DIVISION
1993 HYDROLOGIC DATA COLLECTION NETWORK OF THE ST JOHNS RIVER WATER MANAGEMENT DISTRICT

COUNTY	SITE NUMBER	NET COOP	NAME OF SITE OR LOCATION	TYPE OF SITE	L A T	L O N	DISCHARGE FREQUENCY	LEVEL FREQUENCY
PUTNAM	292418 813309	3 FRN SJR	P-0742 NILES RD SHALLOW UC	GROUND WATER	292418	813309		QUARTERLY
	292440 813426	1 FRN SJR	P-0144 FILL ROAD UC	GROUND WATER	292440	813426		QUARTERLY
	292447 814414	1 FRN SJR	P-0427 P-427 NR FRONTIER	GROUND WATER	292447	814414		QUARTERLY
	292528 813835	1 FRN SJR	P-0270 FRUITLAND HANDYWAY	GROUND WATER	292528	813835		QUARTERLY
	292528 813835	1 WQ SJR	P-0270 FRUITLAND HANDYWAY	GROUND WATER	292528	813835		QUARTERLY
	292557 8133 4	1 FRN SJR	P-0690 MIKE PALMER	GROUND WATER	292557	813304		QUARTERLY
	2926 6 813125	1 FRN SJR	P-0242 GAUTIER LK STELLA	GROUND WATER	2926 6	813125		QUARTERLY
	292622 813744	1 FRN SJR	P-0373 MANSFIELD FERNERY	GROUND WATER	292622	813744		QUARTERLY
	292657 813752	1 FRN SJR	P-0416 P-416 MORRIS FERNERY	GROUND WATER	292657	813752		QUARTERLY
	292734 813146	FRN SJR	P-0417 NEWBOLD FERNERY	GROUND WATER	292734	813146		QUARTERLY
	292736 813134	1 FRN SJR	P-0517 NEWBOLD FERNERY	GROUND WATER	292736	813134		QUARTERLY
	292824 813415	1 FRN SJR	P-0246 THUNDERBIRD AIRPORT	GROUND WATER	292824	813415		QUARTERLY
	292859 813757	1 FRN SJR	P-0408 P-408 FRUITLAND CF	GROUND WATER	292859	813757		QUARTERLY
	292859 813757	2 FRN SJR	P-0409 P-409 FRUITLAND UC	GROUND WATER	292859	813757		QUARTERLY
	293004 814436	1 FRN SJR	P-0128 CARAVELL RANCH CF	GROUND WATER	293004	814436		QUARTERLY
	293113 8137 3	1 FRN SJR	P-0382 MAIN-SISCO RD FERN.	GROUND WATER	293113	813703		QUARTERLY
	293214 813522	1 FRN SJR	P-0413 NR LK BROWARD	GROUND WATER	293214	813522		QUARTERLY
	293234 814241	1 FRN SJR	P-0280 RODENHAVER BOYS R.	GROUND WATER	293234	814241		QUARTERLY
	2933 4 813423	1 FRN SJR	P-0411 PINEY BLUFF WELL	GROUND WATER	2933 4	813423		QUARTERLY
	293543 813153	1 SUP SJR	P-0480 TILTON B.T.	GROUND WATER	293543	813153		QUARTERLY
	293554 813426	1 FRN SJR	P-0474 SAN MATEO TOWER DP	GROUND WATER	293554	813426		QUARTERLY
	293554 813426	1 SUP SJR	P-0474 SAN MATEO TOWER DP	GROUND WATER	293554	813426		QUARTERLY
	293554 813426	2 FRN SJR	P-0475 SAN MATEO TOWER SHAL	GROUND WATER	293554	813426		QUARTERLY
	293554 813426	2 SUP SJR	P-0475 SAN MATEO TOWER SHAL	GROUND WATER	293554	813426		QUARTERLY
	293913 813840	1 SUP SJR	P-0483 CONWAY C.L.	GROUND WATER	293913	813840		QUARTERLY
	293933 813428	1 SUP SJR	P-0172 P-172 ORANGE MILLS	GROUND WATER	293933	813428		QUARTERLY
	293951 814139	1 SUP SJR	P-0123 DHQ DEEP WELL	GROUND WATER	293951	814139		QUARTERLY
	294055 813545	1 SUP SJR	P-0077 BATEMAN WELL	GROUND WATER	294055	813545		QUARTERLY
	294255 813235	1 SUP SJR	P-0076 A.J. ROBERTS	GROUND WATER	294255	813235		QUARTERLY
	294515 813140	1 SUP SJR	P-0010 FEDERAL POINT	GROUND WATER	294515	813140		QUARTERLY
	294814 813452	1 SUP SJR	P-0488 RIEGEL ART	GROUND WATER	294814	813452		QUARTERLY
	292257 813530	1 NET SJR	P-0469 PARADISE LKS EAST	GROUND WATER	292257	813530		MONTHLY
	292318 813457	NET SJR	P-0473 NR PARADISE LAKES UC	GROUND WATER	292318	813457		MONTHLY
	292318 813457	NET SJR	P-0744 NR PARADISE LAKES CF	GROUND WATER	292318	813457		MONTHLY
	292447 814414	1 NET SJR	P-0427 P-427 NR FRONTIER	GROUND WATER	292447	814414		MONTHLY
	292528 813835	1 NET SJR	P-0270 FRUITLAND HANDYWAY	GROUND WATER	292528	813835		MONTHLY
	2926 6 813125	1 NET SJR	P-0242 GAUTIER LK STELLA	GROUND WATER	2926 6	813125		MONTHLY
	292824 813415	1 NET SJR	P-0246 THUNDERBIRD AIRPORT	GROUND WATER	292824	813415		MONTHLY
	292859 813757	1 NET SJR	P-0408 P-408 FRUITLAND CF	GROUND WATER	292859	813757		MONTHLY
	292859 813757	2 NET SJR	P-0409 P-409 FRUITLAND UC	GROUND WATER	292859	813757		MONTHLY
	292948 815030	1 NET SJR	P-0450 RD 77-G CF	GROUND WATER	292948	815030		MONTHLY
	292948 815030	2 NET SJR	P-0738 RD 77-G UC	GROUND WATER	292948	815030		MONTHLY
	2933 0 815239	1 NET SJR	P-0306 P-306 NR KENWOOD	GROUND WATER	2933 0	815239		MONTHLY
	293543 813153	NET SJR	P-0480 B.T. TILTON	GROUND WATER	293543	813153		MONTHLY
	293554 813426	1 NET SJR	P-0474 SAN MATEO TOWER DP	GROUND WATER	293554	813426		MONTHLY
	293554 813426	2 NET SJR	P-0475 SAN MATEO TOWER SHAL	GROUND WATER	293554	813426		MONTHLY

ST JOHNS RIVER WATER MANAGEMENT DISTRICT
DEPARTMENT OF GROUND WATER PROGRAMS & TECHNICAL SUPPORT
TECHNICAL DATA SERVICES DIVISION
1993 HYDROLOGIC DATA COLLECTION NETWORK OF THE ST JOHNS RIVER WATER MANAGEMENT DISTRICT

COUNTY	SITE NUMBER	NET COOP NAME OF SITE OR LOCATION	TYPE OF SITE	L A T	L O N	DISCHARGE FREQUENCY	LEVEL FREQUENCY
PUTNAM	293733 814748	1 DWN SJR P-0510 HOLLISTER WORKCTR CF	GROUND WATER	293733	814748		MONTHLY
	293733 814748	2 DWN SJR P-0511 HOLLISTER WORKCTR UC	GROUND WATER	293733	814748		MONTHLY
	2938 6 815449	1 NET SJR P-0016 KELLER # 1	GROUND WATER	2938 6	815449		MONTHLY
	293913 813840	NET SJR P-0483 CONWAY C.L.	GROUND WATER	293913	813840		MONTHLY
	293933 813428	1 NET SJR P-0172 P-172 ORANGE MILLS	GROUND WATER	293933	813428		MONTHLY
	293951 814139	1 NET SJR P-0123 DHQ DEEP WELL	GROUND WATER	293951	814139		MONTHLY
	294012 815257	DWN SJR P-0772 LK GRANDIN CF	GROUND WATER	294012	815257		MONTHLY
	294012 815257	DWN SJR P-0773 LK GRANDIN SC	GROUND WATER	294012	815257		MONTHLY
	294012 815257	DWN SJR P-0774 LK GRANDIN UC	GROUND WATER	294012	815257		MONTHLY
	294013 815305	1 DWN SJR P-0150 LAKE GRANDIN UC	GROUND WATER	294013	815305		MONTHLY
	294013 815305	2 DWN SJR P-0151 LAKE GRANDIN SC	GROUND WATER	294013	815305		MONTHLY
	294055 813545	NET SJR P-0077 BATEMAN WELL	GROUND WATER	294055	813545		MONTHLY
	2943 8 82 022	1 NET SJR P-0001 P-1 SWAN LK DRAINAGE	GROUND WATER	2943 8	820022		MONTHLY
	294515 813140	NET SJR P-0010 FEDERAL POINT	GROUND WATER	294515	813140		MONTHLY
	294814 813452	NET SJR P-0488 ART RIEGEL	GROUND WATER	294814	813452		MONTHLY
	292124 813452	1 DWN SJR P-0735 MIDDLE RD LOWER CF #1270	GROUND WATER	292124	813452		CONTINUOUS
	292124 813452	2 DWN SJR P-0736 MIDDLE RD UPPER CF #1271	GROUND WATER	292124	813452		CONTINUOUS
	292124 813452	3 DWN SJR P-0737 MIDDLE RD DEEP UC #1273	GROUND WATER	292124	813452		CONTINUOUS
	292124 813452	4 DWN SJR P-0734 MIDDLE RD SHALLOW UC #1274	GROUND WATER	292124	813452		CONTINUOUS
	292239 813137	DWN SJR P-0146 SILVER POND SC #1241	GROUND WATER	292239	813137		CONTINUOUS
	292239 813137	DWN SJR P-0696 SILVER POND CF #1240	GROUND WATER	292239	813137		CONTINUOUS
	292239 813137	3 NET SJR P-0724 NR SILVER POND UC	GROUND WATER	292239	813137		CONTINUOUS
	292418 813309	DWN SJR P-0143 NILES RD SC #1267	GROUND WATER	292418	813309		CONTINUOUS
	292418 813309	DWN SJR P-0705 NILES RD CF #1265	GROUND WATER	292418	813309		CONTINUOUS
	292418 813309	DWN SJR P-0742 NILES RD UC P-0742 #1266	GROUND WATER	292418	813309		CONTINUOUS
	292447 813706	SLJ SJR GEORGETOWN CF P-0776 SITE 1280	GROUND WATER	292447	813706		CONTINUOUS
	292447 813706	SLJ SJR GEORGETOWN SC P-0777 SITE 1281	GROUND WATER	292447	813706		CONTINUOUS
	292447 813706	SLJ SJR GEORGETOWN UC P-0778 SITE 1282	GROUND WATER	292447	813706		CONTINUOUS
	2926 6 813125	1 NET SJR P-0242 GAUTIER LK STELLA	GROUND WATER	2926 6	813125		CONTINUOUS
	292622 813744	1 NET SJR P-0373 MANSFIELD FERNERY	GROUND WATER	292622	813744		CONTINUOUS
	292657 813752	1 NET SJR P-0416 P-416 MORRIS FERNERY	GROUND WATER	292657	813752		CONTINUOUS
	292736 813134	1 NET SJR P-0517 NEWBOLD FERNERY	GROUND WATER	292736	813134		CONTINUOUS
	292859 813757	1 NET SJR P-0408 P-408 FRUITLAND CF	GROUND WATER	292859	813757		CONTINUOUS
	292859 813757	2 NET SJR P-0409 P-409 FRUITLAND UC	GROUND WATER	292859	813757		CONTINUOUS
	2938 2 815919	1 NET SJR P-0008 P-8 CHESSER	GROUND WATER	2938 2	815919		CONTINUOUS
	293933 813428	1 NET SJR P-0172 P-172 ORANGE MILLS	GROUND WATER	293933	813428		CONTINUOUS
	293951 814139	2 NET SJR P-0148 DHQ SHALLOW WELL	GROUND WATER	293951	814139		CONTINUOUS
	293954 814143	NET SJR P-0123 DHQ WELL #1109	GROUND WATER	293954	814143		CONTINUOUS
	2943 8 82 022	1 NET SJR P-0001 P-1 SWAN LK DRAINAGE	GROUND WATER	2943 8	820022		CONTINUOUS
	292651 813617	REM SJR LAKE MARGARET	LAKE	292651	813617		BI-MONTHLY
	293719 815717	NET SJR GALILEE LAKE	LAKE	293719	815717		MONTHLY
	293947 815305	NET SJR SILVER LAKE - PUTNAM	LAKE	293947	815305		MONTHLY
	294224 82 1 6	NET SJR TWO MILE LAKE	LAKE	294224	82 1 6		MONTHLY
	292606 813128	MIN SJR LAKE STELLA	LAKE	2926 6	813128		WEEKLY
	292659 813445	MIN SJR LAKE TARHOE	LAKE	292659	813445		WEEKLY
	292520 813200	MIN SJR ENGLISH LK	LAKE	292520	8132 0		DAILY

ST JOHNS RIVER WATER MANAGEMENT DISTRICT
DEPARTMENT OF GROUND WATER PROGRAMS & TECHNICAL SUPPORT
TECHNICAL DATA SERVICES DIVISION
1993 HYDROLOGIC DATA COLLECTION NETWORK OF THE ST JOHNS RIVER WATER MANAGEMENT DISTRICT

COUNTY	SITE NUMBER	NET COOP	NAME OF SITE OR LOCATION	TYPE OF SITE	L A T	L O N	DISCHARGE FREQUENCY	LEVEL FREQUENCY
PUTNAM	292525 813629	MIN SJR	LAKE ESTELLA	LAKE	292525	813629		DAILY
	292533 813630	MIN SJR	LAKE MARVIN	LAKE	292533	813630		DAILY
	292549 813309 1	MIN SJR	LITTLE MALL LAKE	LAKE	292549	813309		DAILY
	292549 813617	MIN SJR	LK ESTELLA-NORTH	LAKE	292549	813617		DAILY
	292550 813301	MIN SJR	PALMER LK	LAKE	292550	813301		DAILY
	292634 813430	MIN SJR	SILVER LK PUTNAM	LAKE	292634	813430		DAILY
	292747 813523	MIN SJR	BANANA LAKE	LAKE	292747	813523		DAILY
	292812 813417 1	MIN SJR	LAKE LIZZIE	LAKE	292812	813417		DAILY
	293118 813526	MIN SJR	LK BROWARD	LAKE	293109	813521		DAILY
	294 07 815954	MIN SJR	LONG POND	LAKE	2940 7	815954		DAILY
	294022 815307	MIN SJR	LAKE GRANDIN	LAKE	294022	8153 7		DAILY
	294141 820235	MIN SJR	LAKE MELROSE	LAKE	294141	820235		DAILY
	294231 82 024	MIN SJR	LAKE ROSA	LAKE	294231	82 024		DAILY
	294313 82 018	MIN SJR	SWN - LAKE SWANN	LAKE	294313	82 018		DAILY
	SSJ31700	MIN SJR	DREAM POND - STAGE	LAKE	292456	813114		DAILY
	SSJ43310	MIN SJR	OME-LK OMEGA	LAKE	292653	813155		DAILY
	SSJ43435	MIN SJR	LAKE COMO	LAKE	292836	813451		DAILY
	292124 813452	DWN SJR	MIDDLE ROAD - LAKE GEORGE #1275	LAKE	292124	813452		CONTINUOUS
	292551 8132 8	MIN SJR	BELL LAKE	LAKE	292551	8132 8		CONTINUOUS
	2926 6 813128	NET SJR	LST - LAKE STELLA	LAKE	2926 6	813128		CONTINUOUS
	293824 82 042	NET SJR	LEV-LEVYS PRAIRIE	LAKE	293824	82 042		CONTINUOUS
	294313 82 018	NET SJR	SWN - LAKE SWANN	LAKE	294313	82 018		CONTINUOUS
	SSJ31020	MIN SJR	LBR - LK BROWARD	LAKE	293109	813521		CONTINUOUS
	SSJ64020	MIN SJR	CPL - COWPENS LAKE	LAKE	293544	82 014		CONTINUOUS
	1978	NET NOA	CRESCENT CITY	METROLOGICAL	2926 0	8131 0		DAILY
	2915	NET NOA	FEDERAL POINT	METROLOGICAL	2945 0	8132 0		DAILY
	292456 813114	MIN SJR	DREAM POND	METROLOGICAL	292456	813114		DAILY
	292520 813200	MIN SJR	ENGLISH LK	METROLOGICAL	292520	8132 0		DAILY
	292525 813629	MIN SJR	LAKE ESTELLA	METROLOGICAL	292525	813629		DAILY
	292533 813630	MIN SJR	LAKE MARVIN	METROLOGICAL	292533	813630		DAILY
	292550 813301	MIN SJR	PALMER LK	METROLOGICAL	292550	813301		DAILY
	292551 8132 8	MIN SJR	BELL LAKE	METROLOGICAL	292551	8132 8		DAILY
	292610 813112	MIN SJR	LAKE STELLA	METROLOGICAL	292610	813112		DAILY
	292634 813430	MIN SJR	SILVER LK PUTNAM	METROLOGICAL	292634	813430		DAILY
	292653 813155	MIN SJR	LK OMEGA	METROLOGICAL	292653	813155		DAILY
	292747 813523	MIN SJR	BANANA LAKE	METROLOGICAL	292747	813523		DAILY
	292812 813417 1	MIN SJR	LAKE LIZZIE	METROLOGICAL	292812	813417		DAILY
	292836 813451	MIN SJR	LAKE COMO	METROLOGICAL	292836	813451		DAILY
	293133 813527	MIN SJR	LK BROWARD - ALLYN	METROLOGICAL	293133	813527		DAILY
	294 07 815954	MIN SJR	LONG POND	METROLOGICAL	2940 7	815954		DAILY
	294022 815307	MIN SJR	LAKE GRANDIN	METROLOGICAL	294022	8153 7		DAILY
	294141 820235	MIN SJR	LAKE MELROSE	METROLOGICAL	294141	820235		DAILY
	294231 82 024	MIN SJR	LAKE ROSA	METROLOGICAL	294231	82 024		DAILY
	292239 813137	NET SJR	SILVER POND	METROLOGICAL	292239	813137		CONTINUOUS
	292239 813137	NET SJR	SILVER POND RAINFALL #1243	METROLOGICAL	292239	813137		CONTINUOUS
	292239 813137	REM SJR	SILVER POND AIR TEMP #1244	METROLOGICAL	292239	813137		CONTINUOUS

ST JOHNS RIVER WATER MANAGEMENT DISTRICT
DEPARTMENT OF GROUND WATER PROGRAMS & TECHNICAL SUPPORT
TECHNICAL DATA SERVICES DIVISION
1993 HYDROLOGIC DATA COLLECTION NETWORK OF THE ST JOHNS RIVER WATER MANAGEMENT DISTRICT

COUNTY	SITE NUMBER	NET COOP	NAME OF SITE OR LOCATION	TYPE OF SITE	L A T	L O N	DISCHARGE FREQUENCY	LEVEL FREQUENCY	
PUTNAM	292239 813137	REM SJR	SILVER POND DEW POINT #1245	METROLOGICAL	292239	813137		CONTINUOUS	
	292418 813309	NET SJR	NILES RD RAINFALL #1268	METROLOGICAL	292418	813309		CONTINUOUS	
	292447 813706	SLJ SJR	GEORGETOWN RAIN SITE 1283	METROLOGICAL	292447	813706		CONTINUOUS	
	293109 813521	MIN SJR	LAKE BROWARD	METROLOGICAL	293109	813521		CONTINUOUS	
	293544 820014	MIN SJR	COWPEN LAKE	METROLOGICAL	293544	82 014		CONTINUOUS	
	29382482 042	1 NET SJR	LEVYS PRAIRIE	METROLOGICAL	293824	82 042		CONTINUOUS	
	293954 814143	NET SJR	DISTRICT HQTRS	METROLOGICAL	293954	814139		CONTINUOUS	
	293954 814143	NET SJR	DHQ BAROMETRIC PRESSURE #1105	METROLOGICAL	293954	814143		CONTINUOUS	
	293954 814143	NET SJR	DHQ RAINFALL #1100	METROLOGICAL	293954	814143		CONTINUOUS	
	293954 814143	REM SJR	DHQ AIR TEMP #1108	METROLOGICAL	293954	814143		CONTINUOUS	
	293954 814143	REM SJR	DHQ DEW POINT #1107	METROLOGICAL	293954	814143		CONTINUOUS	
	294258 814900	1 SLJ SJR	PALMETTO BRANCH #1120	METROLOGICAL	294258	814900		CONTINUOUS	
	294407 813941	SLJ SJR	BOSTWICK #1010	METROLOGICAL	294407	813941		CONTINUOUS	
	294404 815048	NET SJR	ETONIA CREEK A	SURFACE WATER	294404	815048	BI-MONTHLY	BI-MONTHLY	
	ST. JOHNS	293729 812212	1 POT SJR	SJ0115 SJ-115 USGS-DOT	GROUND WATER	293729	812212		SEMIANNUAL
		2940 3 813046	1 POT SJR	SJ0152 SJ-152 TILTON	GROUND WATER	2940 3	813046		SEMIANNUAL
		294238 813037	1 POT SJR	SJ0169 SJ-169 HASTINGS HS	GROUND WATER	294238	813037		SEMIANNUAL
294334 8127 8		1 POT SJR	SJ0076 FORTNER WELL 8"	GROUND WATER	294334	812708		SEMIANNUAL	
294519 811845		2 POT SJR	SJ0516 SJ-516 DUPONT CTR CF	GROUND WATER	294519	811845		SEMIANNUAL	
294519 811845		3 POT SJR	SJ0517 SJ-517 DUPONT CTR UC	GROUND WATER	294519	811845		SEMIANNUAL	
2946 2 811519		1 POT SJR	SJ0432 HOWARD	GROUND WATER	2946 2	811519		SEMIANNUAL	
294612 812534		1 POT SJR	SJ0389 SJ-389 ELKTON # 3	GROUND WATER	294612	812534		SEMIANNUAL	
294647 812944		1 POT SJR	SJ0290 SJ-290 NR ELKTON	GROUND WATER	294647	812944		SEMIANNUAL	
2947 1 812633		1 POT SJR	SJ0317 SJ-317 SIKES WELL	GROUND WATER	2947 1	812633		SEMIANNUAL	
294927 811925		1 POT SJR	SJ0097 USGS	GROUND WATER	294927	811925		SEMIANNUAL	
295039 813254		1 POT SJR	SJ0133 SJ-133 WILSON	GROUND WATER	295039	813254		SEMIANNUAL	
295132 811648		1 POT SJR	SJ0092 ANASTASIA SANITARY	GROUND WATER	295132	811648		SEMIANNUAL	
295333 811914		1 POT SJR	SJ0415 MARSH ARTHUR L.	GROUND WATER	295333	811914		SEMIANNUAL	
295341 812637		5 POT SJR	SJ0515 SJ-112E TILLMAN RDG	GROUND WATER	295341	812637		SEMIANNUAL	
295427 812931		1 POT SJR	SJ0027 BAKERSVILLE TWR CF	GROUND WATER	295427	812931		SEMIANNUAL	
295427 812931		1 POT SJR	SJ0028 BAKERSVILLE TOWER	GROUND WATER	295427	812931		SEMIANNUAL	
2955 2 811754		1 POT SJR	SJ0413 MANCY USGS SJ-91	GROUND WATER	2955 2	811754		SEMIANNUAL	
295556 813421		1 POT SJR	SJ0019 KELLY	GROUND WATER	295556	813421		SEMIANNUAL	
30 5 7 812727		1 POT SJR	SJ0029 DURBIN FIRE TOWER CF	GROUND WATER	30 5 7	812727		SEMIANNUAL	
30 5 7 812727		2 POT SJR	SJ0030 DURBIN FIRE TOWER SC	GROUND WATER	30 5 7	812727		SEMIANNUAL	
2940 3 813046		1 SUP SJR	SJ0152 SJ-152 TILTON	GROUND WATER	2940 3	813046		QUARTERLY	
294128 812913		1 SUP SJR	SJ0263 SJ-263 D. REID #1132	GROUND WATER	294128	812913		QUARTERLY	
294128 812913		1 WQ SJR	SJ0263 SJ-263 D. REID #1132	GROUND WATER	294128	812913		QUARTERLY	
294213 811944		1 SUP SJR	SJ0602 DOT	GROUND WATER	294213	811944		QUARTERLY	
294238 813037		1 SUP SJR	SJ0169 SJ-169 HASTINGS HS	GROUND WATER	294238	813037		QUARTERLY	
294334 8127 8		1 SUP SJR	SJ0076 FORTNER WELL 8"	GROUND WATER	294334	812708		QUARTERLY	
294519 811845		2 SUP SJR	SJ0516 SJ-516 DUPONT CTR CF	GROUND WATER	294519	811845		QUARTERLY	
294519 811845		2 WQ SJR	SJ0516 SJ-516 DUPONT CTR CF	GROUND WATER	294519	811845		QUARTERLY	
294519 811845		3 SUP SJR	SJ0517 SJ-517 DUPONT CTR UC	GROUND WATER	294519	811845		QUARTERLY	
294519 811845		3 WQ SJR	SJ0517 SJ-517 DUPONT CTR UC	GROUND WATER	294519	811845		QUARTERLY	

ST JOHNS RIVER WATER MANAGEMENT DISTRICT
DEPARTMENT OF GROUND WATER PROGRAMS & TECHNICAL SUPPORT
TECHNICAL DATA SERVICES DIVISION
1993 HYDROLOGIC DATA COLLECTION NETWORK OF THE ST JOHNS RIVER WATER MANAGEMENT DISTRICT

COUNTY	SITE NUMBER	NET COOP NAME OF SITE OR LOCATION	TYPE OF SITE	L A T	L O N	DISCHARGE FREQUENCY	LEVEL FREQUENCY	
ST. JOHNS	294612 812534	1 SUP SJR SJ0389 SJ-389 ELKTON # 3	GROUND WATER	294612	812534		QUARTERLY	
	294647 812944	1 SUP SJR SJ0290 SJ-290 NR ELKTON	GROUND WATER	294647	812944		QUARTERLY	
	2947 1 812633	1 SUP SJR SJ0317 SJ-317 SIKES WELL	GROUND WATER	2947 1	812633		QUARTERLY	
	295039 813254	1 SUP SJR SJ0133 SJ-133 WILSON	GROUND WATER	295039	813254		QUARTERLY	
	2951 5 8130 4	1 SUP SJR SJ0571 BEACH	GROUND WATER	2951 5	813004		QUARTERLY	
	295333 811914	1 SUP SJR SJ0415 MARSH ARTHUR L.	GROUND WATER	295333	811914		QUARTERLY	
	295427 812931	1 SUP SJR SJ0027 BAKERSVILLE TWR CF	GROUND WATER	295427	812931		QUARTERLY	
	295427 812931	1 SUP SJR SJ0028 BAKERSVILLE TOWER	GROUND WATER	295427	812931		QUARTERLY	
	295427 812931	1 WQ SJR SJ0028 BAKERSVILLE TOWER	GROUND WATER	295427	812931		QUARTERLY	
	295442 812722	1 SUP SJR SJ0119 NR BAKERSVILLE	GROUND WATER	295442	812722		QUARTERLY	
	295442 812722	1 WQ SJR SJ0119 NR BAKERSVILLE	GROUND WATER	295442	812722		QUARTERLY	
	295713 812034	1 WQ SJR SJ0412 ST AUG. AP. GS SJ-89	GROUND WATER	295713	812034		QUARTERLY	
	300507 812727	SUP SJR SJ0029 DURBIN FIRE TOWER CF	GROUND WATER	300507	812727		QUARTERLY	
	300507 812727	SUP SJR SJ0030 DURBIN FIRE TOWER SC	GROUND WATER	300507	812727		QUARTERLY	
	30 5 7 812727	3 DWN SJR SJ0032 DURBIN FIRE TOWER	GROUND WATER	30 5 7	812727		BI-MONTHLY	
	293729 812212	1 NET SJR SJ0115 SJ-115 USGS-DOT	GROUND WATER	293729	812212		MONTHLY	
	294003 813046	NET SJR SJ0152 SJ-152 TILTON	GROUND WATER	294003	813046		MONTHLY	
	294128 812913	1 NET SJR SJ0263 SJ-263 D. REID #1132	GROUND WATER	294128	812913		MONTHLY	
	294213 811944	1 NET SJR SJ0602 DOT	GROUND WATER	294213	811944		MONTHLY	
	294238 813037	NET SJR SJ0169 SJ-169 HASTINGS HS	GROUND WATER	294238	813037		MONTHLY	
	294334 812708	NET SJR SJ0076 FORTNER WELL 8"	GROUND WATER	294334	812708		MONTHLY	
	294519 811845	2 DWN SJR SJ0516 SJ-516 DUPONT CTR CF	GROUND WATER	294519	811845		MONTHLY	
	294519 811845	3 DWN SJR SJ0517 SJ-517 DUPONT CTR UC	GROUND WATER	294519	811845		MONTHLY	
	2947 1 812633	1 NET SJR SJ0317 SJ-317 SIKES WELL	GROUND WATER	2947 1	812633		MONTHLY	
	295039 813254	NET SJR SJ0133 SJ-133 WILSON	GROUND WATER	295039	813254		MONTHLY	
	295333 811914	NET SJR SJ0415 MARSH ARTHUR L	GROUND WATER	295333	811914		MONTHLY	
	295427 812931	1 NET SJR SJ0027 BAKERSVILLE TWR CF	GROUND WATER	295427	812931		MONTHLY	
	295427 812931	1 NET SJR SJ0028 BAKERSVILLE TOWER	GROUND WATER	295427	812931		MONTHLY	
	295442 812722	NET SJR SJ0119 NR BAKERSVILLE	GROUND WATER	295442	812722		MONTHLY	
	300507 812727	NET SJR SJ0029 DURBIN FIRE TOWER CF	GROUND WATER	300507	812727		MONTHLY	
	293729 812212	1 NET SJR SJ0115 SJ-115 USGS-DOT	GROUND WATER	293729	812212		CONTINUOUS	
	294128 812913	1 NET SJR SJ0263 SJ-263 D. REID #1132	GROUND WATER	294128	812913		CONTINUOUS	
	2947 1 812633	1 NET SJR SJ0317 SJ-317 SIKES WELL	GROUND WATER	2947 1	812633		CONTINUOUS	
	295427 812931	1 DWN SJR SJ0027 BAKERSVILLE TWR CF	GROUND WATER	295427	812931		CONTINUOUS	
	30 5 7 812727	1 DWN SJR SJ0029 DURBIN FIRE TOWER CF	GROUND WATER	30 5 7	812727		CONTINUOUS	
	30 5 7 812727	2 DWN SJR SJ0030 DURBIN FIRE TOWER SC	GROUND WATER	30 5 7	812727		CONTINUOUS	
	300614 814334	MIN SJR EAGLE HARBOR GC	METROLOGICAL	300614	814334		DAILY	
	3874	NET NOA HASTINGS ARC	METROLOGICAL	2943 0	8130 0		DAILY	
	7826	NET NOA ST AUGUST R TWR	METROLOGICAL	2954 0	8119 0		DAILY	
	294126 812912	1 SLJ SJR REID FARM WIND DIR #1118	METROLOGICAL	294126	812912		CONTINUOUS	
	294126 812912	1 SLJ SJR REID FARM WIND RUN #1117	METROLOGICAL	294126	812912		CONTINUOUS	
	294126 812912	1 SLJ SJR REID FARMS #1130	METROLOGICAL	294126	812912		CONTINUOUS	
	295457 812633	1 SLJ SJR TOWN BRANCH #1126	METROLOGICAL	295457	812633		CONTINUOUS	
	300029 813318	1 SLJ SJR TROUT CREEK #1122	METROLOGICAL	300029	813318		CONTINUOUS	
	ST. LUCIE	3207	NET NOA FORT PIERCE	METROLOGICAL	2725 0	8019 0		DAILY

ST JOHNS RIVER WATER MANAGEMENT DISTRICT
DEPARTMENT OF GROUND WATER PROGRAMS & TECHNICAL SUPPORT
TECHNICAL DATA SERVICES DIVISION
1993 HYDROLOGIC DATA COLLECTION NETWORK OF THE ST JOHNS RIVER WATER MANAGEMENT DISTRICT

COUNTY	SITE NUMBER	NET COOP	NAME OF SITE OR LOCATION	TYPE OF SITE	L A T	L O N	DISCHARGE FREQUENCY	LEVEL FREQUENCY
SEMINOLE	284715 81 518	1 DWN SJR	S-0266 OSCEOLA LANDFILL #472	GROUND WATER	284715	810518		SEMIANNUAL
	284715 81 518	2 DWN SJR	S-0086 OSCEOLA LANDFILL #473	GROUND WATER	284715	810518		SEMIANNUAL
	284715 810518	DWN SJR	S-0202 OSCEOLA LANDFILL #471	GROUND WATER	284715	810518		SEMIANNUAL
	284829 812459	1 DWN SJR	S-0091 SECKINGER RESIDENT	GROUND WATER	284829	812459		SEMIANNUAL
	284945 812442	1 DWN SJR	S-0037 C.M. FERNANDEZ	GROUND WATER	284945	812442		SEMIANNUAL
	285001 812423	1 DWN SJR	S-0097 WEKIVA RIVER HAVEN	GROUND WATER	285001	812423		SEMIANNUAL
	284320 810900	WQ SJR	S-0045 COCKRAN FOREST MIDDLE	GROUND WATER	284320	810900		QUARTERLY
	284325 810927	WQ SJR	S-0038 COCKRAN FOREST WEST	GROUND WATER	284325	810927		QUARTERLY
	284247 810708	3 NET SJR	S-1023 GENEVA UC	GROUND WATER	284247	810708		CONTINUOUS
	284715 81 518	1 DWN SJR	S-0266 OSCEOLA LANDFILL #472	GROUND WATER	284715	810518		CONTINUOUS
	284715 81 518	2 DWN SJR	S-0086 OSCEOLA LANDFILL #473	GROUND WATER	284715	810518		CONTINUOUS
	284715 81 518	3 DWN SJR	S-0200 OSCEOLA LANDFILL #470	GROUND WATER	284715	810518		CONTINUOUS
	284715 81 518	5 DWN SJR	S-0202 OSCEOLA LANDFILL #471	GROUND WATER	284715	810518		CONTINUOUS
	283847 812701	MIN SJR	BEAR LAKE	LAKE	283847	812701		DAILY
	284134 812532	MIN SJR	LK BRANTLEY	LAKE	284134	812532		DAILY
	284243 810725	MIN SJR	BUCK LAKE	LAKE	284243	810725		DAILY
	283847 812701	MIN SJR	BEAR LAKE	METROLOGICAL	283847	812701		DAILY
	284134 812532	MIN SJR	LK BRANTLEY	METROLOGICAL	284134	812532		DAILY
	284243 810725	MIN SJR	BUCK LAKE	METROLOGICAL	284243	810725		DAILY
	284248 812644	MIN SJR	WEKIVA MARINA	METROLOGICAL	284248	812644		DAILY
	284928 812456	MIN SJR	WEKIVA PARK	METROLOGICAL	284928	812456		DAILY
	7982	NET NOA	SANFORD EXP STA	METROLOGICAL	2848 0	8114 0		DAILY
	283950 812650	NET SEM	LYNWOOD STP	METROLOGICAL	283950	812650		CONTINUOUS
	284245 810215	USJ SJR	SJR AT SR 46 SITE 275	METROLOGICAL	284245	810215		CONTINUOUS
	284715 810518	USJ SJR	OSCEOLA LANDFILL SITE 474	METROLOGICAL	284715	810518		CONTINUOUS
	284207 812333	MIN SJR	LITTLE WEKIVA @ SPG BRDG	SURFACE WATER	284207	812333		WEEKLY
	284248 812644	MIN SJR	WEKIVA MARINA	SURFACE WATER	284248	812644		DAILY
SUMTER	1163	NET NOA	BUSHNELL 2E	METROLOGICAL	2840 0	82 5 0		DAILY
UNION	30 1 1 822452	1 NET SWR	U-0004 USGS NR LAKE BUTLER	GROUND WATER	30 1 1	822452		MONTHLY
	30 747 822258	1 NET SWR	U-0001 U-1 LAKE BUTLER	GROUND WATER	30 747	822258		MONTHLY
VOLUSIA	285442 811814	1 DWN SJR	V-0196 ORANGE CTY TR DEEP	GROUND WATER	285442	811814		SEMIANNUAL
	285512 812028	1 DWN SJR	V-0082 S. OF BLUE SPGS	GROUND WATER	285512	812028		SEMIANNUAL
	29 512 812136	1 DWN SJR	V-0156 V-156 GLENWOOD 4"	GROUND WATER	29 512	812136		SEMIANNUAL
	29 512 812136	1 FRN SJR	V-0156 V-156 GLENWOOD 4"	GROUND WATER	29 512	812136		QUARTERLY
	29 512 812136	2 FRN SJR	V-0157 V-157 GLENWOOD 2"	GROUND WATER	29 512	812136		QUARTERLY
	29 834 81 738	1 WQ SJR	V-0183 TOMOKA TOWER AVON PK	GROUND WATER	29 834	810738		QUARTERLY
	29 920 81 630	1 WQ SJR	V-0080 USGS NR DAYTONA	GROUND WATER	29 920	810630		QUARTERLY
	29 923 81 612	2 WQ SJR	V-0008 2" OB NR DAYTONA	GROUND WATER	29 923	810612		QUARTERLY
	29 930 8123 2	1 FRN SJR	V-0213 SE OF DEEP CREEK	GROUND WATER	29 930	812302		QUARTERLY
	290834 810738	FRN SJR	V-0188 TOMOKA TOWER DEEP	GROUND WATER	290834	810738		QUARTERLY
	290834 810738	FRN SJR	V-0192 TOMOKA TOWER SEC	GROUND WATER	290834	810738		QUARTERLY
	2910 9 812058	1 FRN SJR	V-0215 BLACKWELDER'S	GROUND WATER	2910 9	812058		QUARTERLY
	291025 81 5 2	1 WQ SJR	V-0099 I 95 AT DAYTONA	GROUND WATER	291025	810502		QUARTERLY

ST JOHNS RIVER WATER MANAGEMENT DISTRICT
DEPARTMENT OF GROUND WATER PROGRAMS & TECHNICAL SUPPORT
TECHNICAL DATA SERVICES DIVISION
1993 HYDROLOGIC DATA COLLECTION NETWORK OF THE ST JOHNS RIVER WATER MANAGEMENT DISTRICT

COUNTY	SITE NUMBER	NET COOP	NAME OF SITE OR LOCATION	TYPE OF SITE	L A T	L O N	DISCHARGE FREQUENCY	LEVEL FREQUENCY
VOLUSIA	291056 812524	1 FRN SJR	V-0214 AT BARBERVILLE	GROUND WATER	291056	812524		QUARTERLY
	2911 7 81 342	1 WQ SJR	V-0187 DAYTONA BCH AP DEEP	GROUND WATER	2911 7	810342		QUARTERLY
	291118 812859	1 FRN SJR	V-0206 HARPER NR STONE POND	GROUND WATER	291118	812859		QUARTERLY
	291216 812156	1 FRN SJR	V-0062 V-62 BARBERVILLE CF	GROUND WATER	291216	812156		QUARTERLY
	291216 812156	2 FRN SJR	V-0063 V-63 BARBERVILLE UC	GROUND WATER	291216	812156		QUARTERLY
	291221 812351	1 FRN SJR	V-0217 PITCHER PUMP WELL	GROUND WATER	291221	812351		QUARTERLY
	291248 8128 3	1 FRN SJR	V-0220 BLACKBURN WELL RD	GROUND WATER	291248	812803		QUARTERLY
	291258 813137	2 NED SJR	V-0142 SHELL HARBOR RD UC PIERSON	GROUND WATER	291258	813137		QUARTERLY
	291343 812546	1 FRN SJR	V-0089 JONES NR PIERSON	GROUND WATER	291343	812546		QUARTERLY
	291351 812925	1 FRN SJR	V-0526 SHELL HARBOR RD SC	GROUND WATER	291351	812925		QUARTERLY
	291351 812925	2 FRN SJR	V-0577 SHELL HARBOR RD CF	GROUND WATER	291351	812925		QUARTERLY
	291351 812925	3 FRN SJR	V-0578 SHELL HARBOR RD UC	GROUND WATER	291351	812925		QUARTERLY
	291427 812734	3 NED SJR	V-0149 FREDERICK ST UC	GROUND WATER	291427	812734		QUARTERLY
	291431 812631	1 FRN SJR	V-0144 V-144 TURNER RD	GROUND WATER	291431	812631		QUARTERLY
	291433 812841	2 FRN SJR	V-0066 V-66 PIERSON IRON CF	GROUND WATER	291433	812841		QUARTERLY
	291433 812841	2 WQ SJR	V-0066 V-66 PIERSON IRON CF	GROUND WATER	291433	812841		QUARTERLY
	291433 812841	4 FRN SJR	V-0069 V-69 PIERSON PVC UC	GROUND WATER	291433	812841		QUARTERLY
	291437 812749	1 FRN SJR	V-0223 PIERSON ELEMENTARY	GROUND WATER	291437	812749		QUARTERLY
	291447 8127 3	1 FRN SJR	V-0218 JAMES TAYLOR	GROUND WATER	291447	812703		QUARTERLY
	291448 812749	3 FRN SJR	V-0528 PIERSON AP UC	GROUND WATER	291448	812749		QUARTERLY
	291448 812749	4 FRN SJR	V-0530 PIERSON AP LOWER CF	GROUND WATER	291448	812749		QUARTERLY
	291448 812749	5 FRN SJR	V-0531 PIERSON AP UPPER CF	GROUND WATER	291448	812749		QUARTERLY
	291448 812749	6 FRN SJR	V-0557 PIERSON AIRPORT SC	GROUND WATER	291448	812749		QUARTERLY
	291453 812654	1 NED SJR	V-0145 PINE STREET	GROUND WATER	291453	812654		QUARTERLY
	291457 8127 9	1 FRN SJR	V-0147 USGS FRANKLIN ST CF	GROUND WATER	291457	812709		QUARTERLY
	291457 8127 9	1 WQ SJR	V-0147 USGS FRANKLIN ST CF	GROUND WATER	291457	812709		QUARTERLY
	291457 812709	2 NED SJR	V-0472 PINE ST UC PIERSON	GROUND WATER	291457	812709		QUARTERLY
	291458 812942	FRN SJR	V-0525 WEST PIERSON UCS #1232	GROUND WATER	291458	812942		QUARTERLY
	291458 812942	1 FRN SJR	V-0068 WEST PIERSON CF	GROUND WATER	291458	812942		QUARTERLY
	291458 812942	2 FRN SJR	V-0524 WEST PIERSON DEEP UC #1231	GROUND WATER	291458	812942		QUARTERLY
	2915 8 813028	1 FRN SJR	V-0065 V-65 TRUCK RD # 3	GROUND WATER	2915 8	813028		QUARTERLY
	291640 813209	WQ SJR	V-0523 VALCO RD	GROUND WATER	291640	813209		QUARTERLY
	291748 812903	1 FRN SJR	V-0510 J.C.MEW REPLACEMENT	GROUND WATER	291748	812903		QUARTERLY
	291823 8128 8	1 FRN SJR	V-0064 V-64 COWARTS ROAD	GROUND WATER	291823	812808		QUARTERLY
	2919 5 812510	1 FRN SJR	V-0096 R NOLAN NR SEVILLE	GROUND WATER	2919 5	812510		QUARTERLY
	291941 812942	1 FRN SJR	V-0184 SEVILLE FIRETOWER CF	GROUND WATER	291941	812942		QUARTERLY
	291941 812942	2 FRN SJR	V-0185 SEVILLE FIRETOWER UC	GROUND WATER	291941	812942		QUARTERLY
	291941 812942	1 DER SJR	V-0184 SEVILLE TWR	GROUND WATER	291941	812942		QUARTERLY
	291941 812942	2 DER SJR	V-0185 SEVILLE TWR	GROUND WATER	291941	812942		QUARTERLY
	291941 812943	FRN SJR	V-0566 SEVILLE TOWER SC	GROUND WATER	291941	812943		QUARTERLY
	291941 812943	3 FRN SJR	V-0566 SEVILLE TOWER SC	GROUND WATER	291941	812943		QUARTERLY
	291941 812943	4 FRN SJR	V-0565 SEVILLE TOWER 6IN UC	GROUND WATER	291941	812943		QUARTERLY
	292038 813151	1 FRN SJR	V-0522 PATTY WIGGINS BR UC	GROUND WATER	292038	813153		QUARTERLY
	292038 813153	2 FRN SJR	V-0567 PATTY WIGGINS BR CF	GROUND WATER	292038	813153		QUARTERLY
	292120 812928	FRN SJR	V-0613 RONALD COLEMAND WELL	GROUND WATER	292120	812928		QUARTERLY
	284743 805201	1 NET VOL	V-0520 CANTRELL ESTATES CF	GROUND WATER	284743	805201		MONTHLY
	285031 81 623	1 NET VOL	V-0165 V-165 TOOK FARM CF	GROUND WATER	285031	810623		MONTHLY
	285031 81 623	2 NET VOL	V-0166 V-166 TOOK FARM UC	GROUND WATER	285031	810623		MONTHLY
	285031 81 623	3 NET VOL	V-0167 V-167 TOOK FARM UC	GROUND WATER	285031	810623		MONTHLY
	285419 81 410	1 NET VOL	V-0198 LK ASHBY TWR DEEP	GROUND WATER	285419	810410		MONTHLY
	285419 81 410	2 NET VOL	V-0199 LK ASHBY TWR SHALL	GROUND WATER	285419	810410		MONTHLY
	285442 811814	1 NET VOL	V-0196 ORANGE CTY TR DEEP	GROUND WATER	285442	811814		MONTHLY

ST JOHNS RIVER WATER MANAGEMENT DISTRICT
DEPARTMENT OF GROUND WATER PROGRAMS & TECHNICAL SUPPORT
TECHNICAL DATA SERVICES DIVISION
1993 HYDROLOGIC DATA COLLECTION NETWORK OF THE ST JOHNS RIVER WATER MANAGEMENT DISTRICT

COUNTY	SITE NUMBER	NET COOP NAME OF SITE OR LOCATION	TYPE OF SITE	L A T	L O N	DISCHARGE FREQUENCY	LEVEL FREQUENCY
VOLUSIA	285442 811814	2 NET VOL V-0197 ORANGE CTY TR SHAL	GROUND WATER	285442	811814		MONTHLY
	285452 805518	1 NET VOL V-0521 VALCO RD CF	GROUND WATER	285452	805518		MONTHLY
	285512 812028	NET VOL V-0082 USGS WELL SO OF BLUE SPS	GROUND WATER	285512	812028		MONTHLY
	2857 5 81 540	1 NET VOL V-0101 V-101 ALAMANA	GROUND WATER	2857 5	810540		MONTHLY
	285833 805717	NET VOL V-0435 GLENCOE RD SANDMINE	GROUND WATER	285833	805717		MONTHLY
	285833 805717	1 NET VOL V-0435 GLENCO RD CF	GROUND WATER	285833	805717		MONTHLY
	29 1 3 805519	1 NET SJR V-0508 NEW SMYRNA BCH	GROUND WATER	29 1 3	805519		MONTHLY
	29 512 812136	1 NET SJR V-0156 V-156 GLENWOOD 4"	GROUND WATER	29 512	812136		MONTHLY
	29 512 812136	2 NET SJR V-0157 V-157 GLENWOOD 2"	GROUND WATER	29 512	812136		MONTHLY
	29 541 811329	2 NET VOL V-0081 USGS 04 NR DELAND	GROUND WATER	29 541	811329		MONTHLY
	29 541 811329	3 NET VOL V-0012 05 DP TEST	GROUND WATER	29 541	811329		MONTHLY
	29 541 811329	4 NET VOL V-0100 06 DP NR DELAND	GROUND WATER	29 541	811329		MONTHLY
	29 813 81 832	1 NET VOL V-0094 USGS 4" NR DAYTONA	GROUND WATER	29 813	810832		MONTHLY
	29 834 81 738	1 NET VOL V-0183 TOMOKA TOWER AVON PK	GROUND WATER	29 834	810738		MONTHLY
	29 834 81 738	2 NET VOL V-0188 TOMOKA TOWER OCALA	GROUND WATER	29 834	810738		MONTHLY
	29 834 81 738	3 NET VOL V-0192 TOMOKA TOWER SEC.	GROUND WATER	29 834	810738		MONTHLY
	29 834 81 738	3 DWN SJR V-0192 TOMOKA TOWER SEC.	GROUND WATER	29 834	810738		MONTHLY
	29 834 81 738	4 NET VOL V-0193 TOMOKA TOWER UC	GROUND WATER	29 834	810738		MONTHLY
	29 834 81 738	4 DWN SJR V-0193 TOMOKA TOWER UC	GROUND WATER	29 834	810738		MONTHLY
	29 920 81 630	1 NET VOL V-0080 USGS NR DAYTONA	GROUND WATER	29 920	810630		MONTHLY
	29 923 81 612	2 NET VOL V-0008 2" OB NR DAYTONA	GROUND WATER	29 923	810612		MONTHLY
	290651 805828	NET VOL V-0085 HARBOUR OAKS	GROUND WATER	290651	805828		MONTHLY
	290750 811740	DWN SJR V-0608	GROUND WATER	290750	811740		MONTHLY
	290750 811740	DWN SJR V-0609	GROUND WATER	290750	811740		MONTHLY
	290750 811740	DWN SJR V-0611	GROUND WATER	290750	811740		MONTHLY
	291006 811010	NET VOL V-0086 TIGER BAY	GROUND WATER	291006	811010		MONTHLY
	291007 811016	NET VOL V-0087 TIGER BAY	GROUND WATER	291007	811016		MONTHLY
	291025 81 5 2	1 NET VOL V-0099 I 95 AT DAYTONA	GROUND WATER	291025	810502		MONTHLY
	291031 8059 4	1 NET VOL V-0200 DAYTONA BCH SHORES	GROUND WATER	291031	805904		MONTHLY
	2911 7 81 342	1 NET VOL V-0187 DAYTONA BCH AP DEEP	GROUND WATER	2911 7	810342		MONTHLY
	291216 812156	1 NET SJR V-0062 V-62 BARBERVILLE CF	GROUND WATER	291216	812156		MONTHLY
	291216 812156	2 NET SJR V-0063 V-63 BARBERVILLE UC	GROUND WATER	291216	812156		MONTHLY
	291351 812925	NET VOL V-0526 SHELL HARBOR RD SC	GROUND WATER	291351	812925		MONTHLY
	291433 812841	2 NET SJR V-0066 V-66 PIERSON IRON CF	GROUND WATER	291433	812841		MONTHLY
	291433 812841	4 NET SJR V-0069 V-69 PIERSON PVC UC	GROUND WATER	291433	812841		MONTHLY
	291448 812749	3 NET SJR V-0528 PIERSON AP UC	GROUND WATER	291448	812749		MONTHLY
	291448 812749	4 NET SJR V-0530 PIERSON AP LOWER CF	GROUND WATER	291448	812749		MONTHLY
	291448 812749	5 NET SJR V-0531 PIERSON AP UPPER CF	GROUND WATER	291448	812749		MONTHLY
	291448 812749	6 NET SJR V-0557 PIERSON AIRPORT SC	GROUND WATER	291448	812749		MONTHLY
	291458 812721	DWN SJR V-0599	GROUND WATER	291458	812721		MONTHLY
	291458 812721	DWN SJR V-0600	GROUND WATER	291458	812721		MONTHLY
	291458 812721	DWN SJR V-0601	GROUND WATER	291458	812721		MONTHLY
	291458 812721	DWN SJR V-0602	GROUND WATER	291458	812721		MONTHLY
	291458 812721	DWN SJR V-0652	GROUND WATER	291458	812721		MONTHLY
	291458 812721	DWN SJR V-0653	GROUND WATER	291458	812721		MONTHLY
	291458 812942	DWN SJR V-0525 WEST PIERSON UCS #1232	GROUND WATER	291458	812942		MONTHLY

ST JOHNS RIVER WATER MANAGEMENT DISTRICT
DEPARTMENT OF GROUND WATER PROGRAMS & TECHNICAL SUPPORT
TECHNICAL DATA SERVICES DIVISION
1993 HYDROLOGIC DATA COLLECTION NETWORK OF THE ST JOHNS RIVER WATER MANAGEMENT DISTRICT

COUNTY	SITE NUMBER	NET COOP	NAME OF SITE OR LOCATION	TYPE OF SITE	L A T	L O N	DISCHARGE FREQUENCY	LEVEL FREQUENCY
VOLUSIA	291458 812942	1 DWN SJR	V-0068 WEST PIERSON CF	GROUND WATER	291458	812942		MONTHLY
	291458 812942	2 DWN SJR	V-0524 WEST PIERSON DEEP UC #1231	GROUND WATER	291458	812942		MONTHLY
	291712 810321	2 NET VOL	V-0449 ORMOND BEACH BRIDGE	GROUND WATER	291712	810321		MONTHLY
	291748 812903	NET SJR	V-0510 J.C. MEW	GROUND WATER	291748	812903		MONTHLY
	291806 812905	DWN SJR	V-0603	GROUND WATER	291806	812905		MONTHLY
	291806 812905	DWN SJR	V-0604	GROUND WATER	291806	812905		MONTHLY
	291806 812905	DWN SJR	V-0605	GROUND WATER	291806	812905		MONTHLY
	291806 812905	DWN SJR	V-0606	GROUND WATER	291806	812905		MONTHLY
	291823 8128 8	1 NET SJR	V-0064 V-64 COWARTS ROAD	GROUND WATER	291823	812808		MONTHLY
	2919 5 812510	1 NET SJR	V-0096 R NOLAN NR SEVILLE	GROUND WATER	2919 5	812510		MONTHLY
	291941 812942	1 DWN SJR	V-0184 SEVILLE FIRETOWER CF	GROUND WATER	291941	812942		MONTHLY
	291941 812942	2 DWN SJR	V-0185 SEVILLE FIRETOWER UC	GROUND WATER	291941	812942		MONTHLY
	291941 812943	NET SJR	V-0566 SEVILLE TOWER SC	GROUND WATER	291941	812943		MONTHLY
	291941 812943	DWN SJR	V-0565 SEVILLE FIRETOWER UC	GROUND WATER	291941	812943		MONTHLY
	291941 812943	DWN SJR	V-0566 SEVILLE FIRETOWER SC	GROUND WATER	291941	812943		MONTHLY
	291949 810659	1 NET VOL	V-0446 NATIONAL GARDENS	GROUND WATER	291949	810659		MONTHLY
	292245 810748	1 NET VOL	V-0443 S. ORMOND TOMB SP	GROUND WATER	292245	810748		MONTHLY
	29 1 3 805519	NET SJR	V-0508 NEW SMYNRA BCH	GROUND WATER	29 1 3	805519		CONTINUOUS
	285638 812031	1 NED SJR	V-0083 AT BLUE SPRINGS	GROUND WATER	285638	812031		CONTINUOUS
	285638 812031	1 NET SJR	V-0083 AT BLUE SPRINGS	GROUND WATER	285638	812031		CONTINUOUS
	29 834 81 738	1 DWN SJR	V-0183 TOMOKA TOWER AVON PK	GROUND WATER	29 834	810738		CONTINUOUS
	29 834 81 738	2 DWN SJR	V-0188 TOMOKA TOWER OCALA	GROUND WATER	29 834	810738		CONTINUOUS
	290614 811833	SLJ SJR	V-0742 LEE AIRPORT CF SITE 1312	GROUND WATER	290614	811833		CONTINUOUS
	290614 811833	SLJ SJR	V-0744 LEE AIRPORT SC SITE 1310	GROUND WATER	290614	811833		CONTINUOUS
	290614 811833	SLJ SJR	V-0743 LEE AIRPORT UC SITE 1311	GROUND WATER	290614	811833		CONTINUOUS
	291040 811437	NED SJR	V-0700 ORMOND BCH AT DAN FORD RD	GROUND WATER	291040	811437		CONTINUOUS
	291216 812156	1 NET SJR	V-0062 V-62 BARBERVILLE CF	GROUND WATER	291216	812156		CONTINUOUS
	291323 811912	SLJ SJR	V-0770 SR40 & 11 UC SITE 1292	GROUND WATER	291323	811912		CONTINUOUS
	291323 811912	SLJ SJR	V-0769 SR40 & 11 CF SITE 1290	GROUND WATER	291323	811912		CONTINUOUS
	291323 811912	SLJ SJR	V-0501 SR 40 & 11 SC SITE 1291	GROUND WATER	291323	811912		CONTINUOUS
	291343 812546	1 NET SJR	V-0089 JONES NR PIERSON	GROUND WATER	291343	812546		CONTINUOUS
	291344 811557	1 NET SJR	V-0090 V-90 UNION CAMP CF	GROUND WATER	291344	811557		CONTINUOUS
	291353 8116 4	1 NET SJR	V-0088 V-88 UNION CAMP UC	GROUND WATER	291353	811604		CONTINUOUS
	291448 812749	3 DWN SJR	V-0528 PIERSON AP UC #1253	GROUND WATER	291448	812749		CONTINUOUS
	291448 812749	4 DWN SJR	V-0530 PIERSON AP LOWER CF #1250	GROUND WATER	291448	812749		CONTINUOUS
	291448 812749	5 DWN SJR	V-0531 PIERSON AP UPPER CF #1251	GROUND WATER	291448	812749		CONTINUOUS
	291448 812749	6 DWN SJR	V-0557 PIERSON AIRPORT SC #1252	GROUND WATER	291448	812749		CONTINUOUS
	291457 8127 9	1 DWN SJR	V-0147 USGS FRANKLIN ST CF	GROUND WATER	291457	812709		CONTINUOUS
	291458 812942	NET SJR	V-0068 WEST PIERSON CF #1230	GROUND WATER	291458	812942		CONTINUOUS
	291458 812942	2 DWN SJR	V-0524 WEST PIERSON DEEP UC	GROUND WATER	291458	812942		CONTINUOUS
	291458 812942	3 DWN SJR	V-0525 WEST PIERSON SHAL UC #1232	GROUND WATER	291458	812942		CONTINUOUS
	291748 812903	NET SJR	V-0510 J.C. MEW	GROUND WATER	291748	812903		CONTINUOUS
	291941 812942	1 NED SJR	V-0184 SEVILLE FIRETOWER CF	GROUND WATER	291941	812942		CONTINUOUS
	02236119	MIN SJR	LAKE ODUM NR DELEON SPRS	LAKE	290925	812122		MONTHLY
	291216 812512	REM SJR	RHODES LAKE	LAKE	291216	812512		WEEKLY
	285226 811156	MIN SJR	LK BUTLER CHAIN	LAKE	285226	811156		DAILY

ST JOHNS RIVER WATER MANAGEMENT DISTRICT
DEPARTMENT OF GROUND WATER PROGRAMS & TECHNICAL SUPPORT
TECHNICAL DATA SERVICES DIVISION
1993 HYDROLOGIC DATA COLLECTION NETWORK OF THE ST JOHNS RIVER WATER MANAGEMENT DISTRICT

COUNTY	SITE NUMBER	NET COOP	NAME OF SITE OR LOCATION	TYPE OF SITE	L A T	L O N	DISCHARGE FREQUENCY	LEVEL FREQUENCY
VOLUSTIA	285306 811214	MIN SJR	DUPONT LAKE	LAKE	2853 6	811214		DAILY
	285352 811555	MIN SJR	LAKE GLEASON	LAKE	285352	811555		DAILY
	285357 811313	MIN SJR	MCGARITY LAKE	LAKE	285357	811313		DAILY
	285405 811151	MIN SJR	THERESA LAKE	LAKE	285405	811151		DAILY
	2856 0 81 613	MIN SJR	LAS-LAKE ASHBY	LAKE	2856 0	81 613		DAILY
	285640 811241	MIN SJR	THREE ISLAND LKS	LAKE	285640	811241		DAILY
	285745 811352	MIN SJR	LAKE COLBY	LAKE	285745	811352		DAILY
	285906 811343	MIN SJR	LAKE HELEN	LAKE	285906	811343		DAILY
	29 551 811627	MIN SJR	DAU-LK DAUGHARTY	LAKE	29 551	811627		DAILY
	290544 811836	MIN SJR	LAKE MAMIE	LAKE	29 544	811836		DAILY
	290712 811718	MIN SJR	LAKE HIRES	LAKE	29 712	811718		DAILY
	291251 812813	MIN SJR	DRUDY LAKE	LAKE	291251	812813		DAILY
	291953 812914	MIN SJR	LAKE JUANITA	LAKE	291953	812914		DAILY
	2920 3 8130 5	MIN SJR	LOWER LK LOUISE	LAKE	2920 3	8130 5		DAILY
	292052 812947	MIN SJR	COW POND	LAKE	292052	812947		DAILY
	292052 813025	MIN SJR	UPPER LK LOUISE	LAKE	292052	813025		DAILY
	SSJ43290	MIN SJR	LK PURDOM - LAMBERT	LAKE	291227	812617		DAILY
	SSJ43320	MIN SJR	SHL-SHAW LK	LAKE	2914 2	812632		DAILY
	SSJ43330	MIN SJR	PIE-LK PIERSON	LAKE	291412	812837		DAILY
	SSJ43340	MIN SJR	LEM-LK EMPORIA	LAKE	291153	8128 8		DAILY
	SSJ31010	MIN SJR	LDS - LAKE DIAS	LAKE	2910 3	811814		CONTINUOUS
	2158	NET NOA	DAYTONA BCH AP	METROLOGICAL	2911 0	81 4 0		DAILY
	2229	NET NOA	DELAND	METROLOGICAL	29 1 0	8118 0		DAILY
	285226 811156 1	MIN SJR	LK BULTER CHAIN	METROLOGICAL	285226	811156		DAILY
	285241 811713	MIN SJR	LK TROPIC LAGOON	METROLOGICAL	285241	811731		DAILY
	285306 811214	MIN SJR	DUPONT LAKE	METROLOGICAL	2853 6	811214		DAILY
	285352 811555 1	MIN SJR	LAKE GLEASON	METROLOGICAL	285352	811555		DAILY
	285357 811313 1	MIN SJR	MCGARITY LAKE	METROLOGICAL	285357	811313		DAILY
	285405 811151	MIN SJR	THERESA LAKE	METROLOGICAL	285405	811151		DAILY
	2856 0 81 613	MIN SJR	LAKE ASHBY	METROLOGICAL	2856 0	81 613		DAILY
	285640 811241 1	MIN SJR	THREE ISLAND LKS	METROLOGICAL	285640	811241		DAILY
	285745 811352 1	MIN SJR	LAKE COLBY	METROLOGICAL	285745	811352		DAILY
	285906 811343 1	MIN SJR	LAKE HELEN	METROLOGICAL	285906	811343		DAILY
	29 551 811627	MIN SJR	LK DAUGHARTY	METROLOGICAL	29 551	811627		DAILY
	290544 811836	MIN SJR	LAKE MAMIE	METROLOGICAL	29 544	811836		DAILY
	290712 811718	MIN SJR	LAKE HIRES	METROLOGICAL	29 712	811718		DAILY
	291153 8128 8	MIN SJR	LK EMPORIA	METROLOGICAL	291153	8128 8		DAILY
	291214 812617	MIN SJR	LK PURDOM - LAMBERT	METROLOGICAL	291214	812617		DAILY
	291251 812813	MIN SJR	DRUDY LAKE	METROLOGICAL	291251	812813		DAILY
	2914 2 812632	MIN SJR	SHAW LAKE	METROLOGICAL	2914 2	812632		DAILY
	291412 812837	MIN SJR	LK PIERSON	METROLOGICAL	291412	812837		DAILY
	291953 812914	MIN SJR	LAKE JUANITA	METROLOGICAL	291953	812914		DAILY
	2920 3 8130 5	MIN SJR	LOWER LK LOUISE	METROLOGICAL	2920 3	8130 5		DAILY
	292052 812947	MIN SJR	COW POND	METROLOGICAL	292052	812947		DAILY
	292052 813025	MIN SJR	UPPER LK LOUISE	METROLOGICAL	292052	813025		DAILY
	290614 811833	SLJ SJR	LEE AIRPORT RAIN SITE 1313	METROLOGICAL	290614	811833		CONTINUOUS

ST JOHNS RIVER WATER MANAGEMENT DISTRICT
DEPARTMENT OF GROUND WATER PROGRAMS & TECHNICAL SUPPORT
TECHNICAL DATA SERVICES DIVISION
1993 HYDROLOGIC DATA COLLECTION NETWORK OF THE ST JOHNS RIVER WATER MANAGEMENT DISTRICT

COUNTY	SITE NUMBER	NET COOP NAME OF SITE OR LOCATION	TYPE OF SITE	L A T	L O N	DISCHARGE FREQUENCY	LEVEL FREQUENCY
VOLUSIA	2910 3 811814	MIN SJR LAKE DIAS	METROLOGICAL	2910 3	811814		CONTINUOUS
	291323 811912	SLJ SJR SR40 & 11 SITE 1293	METROLOGICAL	291323	811912		CONTINUOUS
	291448 812749	NET SJR PIERSON AP RAINFALL #1254	METROLOGICAL	291448	812749		CONTINUOUS
	291448 812749	REM SJR PIERSON AP AIR TEMP #1255	METROLOGICAL	291448	812749		CONTINUOUS
	291448 812749	REM SJR PIERSON AP DEW POINT TEMP #1256	METROLOGICAL	291448	812749		CONTINUOUS
	291458 812942	NET SJR WEST PIERSON DEW POINT TEMP #1235	METROLOGICAL	291458	812942		CONTINUOUS
	291458 812942	NET SJR WEST PIERSON RAINFALL #1236	METROLOGICAL	291458	812942		CONTINUOUS
	291458 812942	REM SJR WEST PIERSON AIR TMEP #1233	METROLOGICAL	291458	812942		CONTINUOUS
	02235500	NET SJR BLU BLUE SPRG	SPRING	285638	812024	BI-MONTHLY	BI-MONTHLY
	02236110	NET SJR DEL DELEON SPG	SPRING	290802	812147	BI-MONTHLY	BI-MONTHLY
BRANTLEY GA	0441	NET NOA ATKINSON 2E	METROLOGICAL	3114 0	8149 0		DAILY
CHARLTON GA	3460	NET NOA FOLKSTON 3SW	METROLOGICAL	3048 0	82 2 0		DAILY
	3465	NET NOA FOLKSTON 9SW	METROLOGICAL	3044 0	82 8 0		DAILY
GLYNN GA	1340	NET NOA BRUNSWICK	METROLOGICAL	3110 0	8130 0		DAILY

**Water Quality Stations by County and
Type of Site**

Explanation of Column Headings

- Note:** A blank cell in the spreadsheet table indicates that no samples were collected between October 1, 1992, and October 30, 1993.
- COUNTY:** The county in which the data collection site is located.
- SITE NAME OR LOCATION:** Site name.
- LAT:** Latitude of the site expressed in degrees, minutes, and seconds of North latitude (e.g., 27°52'10").
- LON:** Longitude of the site expressed in degrees, minutes, and seconds of West longitude (e.g., 80°27'22").
- TYPE OF SITE:** Type of data collected at the site.
- TEMP/COND:** Frequency with which temperature and specific conductivity measurements are made (e.g., 4 = quarterly).
- DISLVD OXYGEN:** Frequency with which dissolved oxygen measurements are made (e.g., 2 = semiannually).
- pH:** Frequency with which pH measurements are made (e.g., 4 = quarterly).
- MC:** Frequency with which samples for major cations and ions (Na, K, Ca, Mg, alkalinity, Cl, SO₄, and F) are taken.
- NITRO/PHOS.:** Frequency with which samples for nitrogen and/or phosphorus are taken (e.g., 4 = quarterly).
- METALS:** Frequency with which samples for metals are taken (e.g., 4 = quarterly).
- BOD:** Frequency with which samples for biological oxygen demand are taken.
- TOC:** Frequency with which samples for total organic carbon are taken.
- PEST.:** Frequency with which samples for pesticides are taken.

- PHY: Frequency with which samples for phytoplankton are taken.
- SEDIMENTS: Frequency with which sediment samples are taken.
- CL: Frequency with which chloride analysis samples are taken (e.g., 4 = quarterly).
- BACT.: Frequency with which bacterial analysis samples are taken.
- RADIATION: Frequency with which radiation analysis samples are taken.
- WEATHER: Frequency with which weather measurements are taken.
- # OF DISCH: Frequency with which discharge measurements are taken (e.g., 6 = bimonthly).
- # OF LEVELS: Frequency with which water levels are measured (e.g., 4 = quarterly).

ST. JOHNS RIVER WATER MANAGEMENT DISTRICT
 DEPARTMENT OF GROUND WATER PROGRAMS & TECHNICAL SUPPORT
 TECHNICAL DATA SERVICES DIVISION
 WATER QUALITY SITES

COUNTY	SITE NAME OR LOCATION	L A T	L O N	TYPE OF SITE	TEMP/ COND	DISLVD OXYGEN	NITRO/ pH	MC PHOS.	METALS	BOD	TOC	PEST.	PHY MENTS	SEDI- CL	BACT.	RADIA- TION	WEA- THER	# OF DISCH	# OF LEVELS
BREVARD	BR0624 SEBASTIAN ST PK 650'	275210	802722	GROUND WATER	4		4	4	4					4					4
	BR0625 SEBASTIAN ST PK 450'	275210	802722	GROUND WATER	4		4	4	4					4					4
	BR0645 PLATT NR MELBOURNE	275955	804346	GROUND WATER	4		4	4	4					4					4
	BR0202 BR-202 COCOA RECORD	282245	804716	GROUND WATER	4		4	4	4					4					4
	BR0608 NASA NR GATE # 2	282921	804047	GROUND WATER	4		4	4	4					4					4
	BR0660 SEMINOLE RANCH	283644	805749	GROUND WATER	4		4	4	4					4					4
FLAGLER	F-0176 F-176 BULOW RUINS CF	2926 3	810825	GROUND WATER	4		4	4	4					4					4
	F-0177 F-177 BULOW RUINS UC	2926 3	810825	GROUND WATER	4		4	4	4					4					4
	F-0174 FLAGLER BCH ST PK CF	2926 4	810624	GROUND WATER	4		4	4	4					4					4
	F-0204 F-204 DINNER ISL CF	293337	812303	GROUND WATER	4		4	4	4					4					4
	F-0205 F-205 DINNER ISL. UC	293337	812303	GROUND WATER	4		4	4	4					4					4
	F-0200 WASH OAKS SP CF	293754	811219	GROUND WATER	4		4	4	4					4					4
	F-0191 WASH OAKS SP UC	293754	811219	GROUND WATER	4		4	4	4					4					4
INDIAN RIVER	IR0312 IR-312 NR OSLO #490	273435	802551	GROUND WATER	4		4	4	4					4					4
	IR0313 USDA N. VERO FIELD #495	273846	802547	GROUND WATER	4		4	4	4					4					4
LAKE	L-0038 SJRWMD-CARTER WEST	284933	812558	GROUND WATER	2		2	2	2					2					2
	L-0037 SJRWMD-CARTER EAST	285028	812533	GROUND WATER	2		2	2	2					2					2
	L-0032 DNR WEST SIDE	285057	812432	GROUND WATER	2		2	2	2					2					2
	L-0059 NFS CROWS BLUFF	29 043	812328	GROUND WATER	2		2	2	2					2					2
	ALX ALEX. SPRG	290450	813430	SPRING	2	2	2	2	2					2				6	6
	SEMINOLE SPRINGS	285044	813122	SPRING	2	2	2		2					2				6	6
MARION	FHS-FERN HAMMOCK SPR	291100	814210	SPRING	2	2	2	2	2					2				6	6
	SWEETWATER SPRS	291307	813936	SPRING	2	2	2	2	2					2				6	6
	SGS SILVER GLEN	291440	813834	SPRING	2	2	2	2	2					2				6	6
	SAL - SALT SPRGS	292100	814340	SPRING	2	2	2	2	2					2				6	6
	JUN-JUNIPER SPRG	291101	814245	SPRING	2	2	2	2	2					2				6	6

ST. JOHNS RIVER WATER MANAGEMENT DISTRICT
 DEPARTMENT OF GROUND WATER PROGRAMS & TECHNICAL SUPPORT
 TECHNICAL DATA SERVICES DIVISION
 WATER QUALITY SITES

COUNTY	SITE NAME OR LOCATION	L A T	L O N	TYPE OF SITE	TEMP/ DISLVD			NITRO/			BOD	TOC	PEST.	SEDI- PHY MENTS	CL	BACT.	RADIA- TION	WEA- THER	# OF DISCH	# OF LEVELS	
					COND	OXYGEN	pH	MC	PHOS.	METALS											
ORANGE	WEK WEKIVA SPGS	284243	812736	SPRING	2	2	2	2	2					2					6	6	
	ROX ROCK SPRGS	284520	812958	SPRING	2	2	2	2	2					2					6	6	
PUTNAM	P-0270 FRUITLAND HANDYWAY	292528	813835	GROUND WATER	4		4	4	4					4						4	
ST. JOHNS	SJ0263 SJ-263 D. REID #1132	294128	812913	GROUND WATER	4		4	4	4					4						4	
	SJ0516 SJ-516 DUPONT CTR CF	294519	811845	GROUND WATER	4		4	4	4					4						4	
	SJ0517 SJ-517 DUPONT CTR UC	294519	811845	GROUND WATER	4		4	4	4					4						4	
	SJ0028 BAKERSVILLE TOWER	295427	812931	GROUND WATER	4		4	4	4					4						4	
	SJ0119 NR BAKERSVILLE	295442	812722	GROUND WATER	4		4	4	4					4						4	
	SJ0412 ST AUG. AP. GS SJ-89	295713	812034	GROUND WATER	4		4	4	4					4						4	
SEMINOLE	S-0266 OSCEOLA LANDFILL #472	284715	810518	GROUND WATER	2		2	2	2					2						2	
	S-0086 OSCEOLA LANDFILL #473	284715	810518	GROUND WATER	2		2	2	2					2						2	
	S-0091 SECKINGER RESIDENT	284829	812459	GROUND WATER	2		2	2	2					2						2	
	S-0037 C.M. FERNANDEZ	284945	812442	GROUND WATER	2		2	2	2					2						2	
	S-0097 WEKIVA RIVER HAVEN	285001	812423	GROUND WATER	2		2	2	2					2						2	
VOLUSIA	V-0196 ORANGE CTY TR DEEP	285442	811814	GROUND WATER	2		2	2	2					2						2	
	V-0082 S. OF BLUE SPGS	285512	812028	GROUND WATER	2		2	2	2					2						2	
	V-0156 V-156 GLENWOOD 4"	29 512	812136	GROUND WATER	2		2	2	2					2						2	
	V-0183 TOMOKA TOWER AVON PK	29 834	810738	GROUND WATER	4		4	4	4					4						4	
	V-0080 USGS NR DAYTONA	29 920	810630	GROUND WATER	4		4	4	4					4						4	
	V-0008 2" OB NR DAYTONA	29 923	810612	GROUND WATER	4		4	4	4					4						4	
	V-0099 I 95 AT DAYTONA	291025	810502	GROUND WATER	4		4	4	4					4						4	
	V-0187 DAYTONA BCH AP DEEP	2911 7	810342	GROUND WATER	4		4	4	4					4						4	
	V-0066 V-66 PIERSON IRON CF	291433	812841	GROUND WATER	4		4	4	4					4						4	
	V-0147 USGS FRANKLIN ST CF	291457	812709	GROUND WATER	4		4	4	4					4						4	
	BLU BLUE SPRG	285638	812024	SPRING	2	2	2	2	2					2						6	6
	DEL DELEON SPG	290802	812147	SPRING	2	2	2	2	2					2						6	6

40

Project Stations by County and Type of Site

3

Explanation of Column Headings

COUNTY: The county in which the data collection site is located.

SITE NUMBER: A code representing the primary indexing key for the site (e.g., 293252 822923 1).

NET: Abbreviation for project from which data were collected.

NET	= Data collection	01-74-5210-XXXX-DIST-00000
FRN	= Fern data collection	01-74-5210-XXXX-DIST-00000
POT	= Floridan aquifer levels	01-74-5210-XXXX-DIST-00000
NAS	= NASA rainfall site	01-74-5210-XXXX-DIST-00000
SUP	= Tri-county ground water	01-74-5210-XXXX-DIST-00000
WQ	= Ground water quality	01-74-5210-XXXX-DIST-00000
NEE	= Needs and sources	01-74-5110-XXXX-DIST-00000
DWN	= DOWN	01-74-5240-XXXX-DIST-10002
IRL	= SWIM, Indian River Lagoon	10-74-6420-XXXX-DIST-31200
REM	= Permit enforcement	01-74-6124-XXXX-DIST-00000
MIN	= Minimum flows and levels	01-74-5140-XXXX-DIST-10009
SLJ	= SWIM, Lower St. Johns River	10-74-6420-XXXX-DIST-31300
OKA	= SWIM, Ocklawaha River	10-74-5130-XXXX-DIST-31400
APO	= SWIM, Lake Apopka	10-74-6420-XXXX-DIST-31500
ORN	= Orange Lake	01-74-5130-XXXX-DIST-10015
USJ	= Upper St. Johns River Basin	01-74-6420-XXXX-DIST-10018

COOP: Name of the organization collecting the data received by the St. Johns River Water Management District.

ITT	= ITT, Palm Coast
MEL	= City of Melbourne
SEM	= Seminole County
SJR	= St. Johns River Water Management District
SWF	= Southwest Florida Water Management District
SWR	= Suwannee River Water Management District
VOL	= Volusia County

NAME OF SITE OR LOCATION: Site name.

TYPE OF SITE: Type of data collected at the site.

LAT: Latitude of the site expressed in degrees, minutes, and seconds of North latitude (e.g., 29°32'52").

LON: Longitude of the site expressed in degrees, minutes, and seconds of West longitude (e.g., 82°29'23").

DISCHARGE FREQUENCY: Frequency with which water discharge is measured or computed at the site.

LEVEL FREQUENCY: Frequency with which water levels are measured at the site.

ST JOHNS RIVER WATER MANAGEMENT DISTRICT
DEPARTMENT OF GROUND WATER PROGRAMS & TECHNICAL SUPPORT
1993 HYDROLOGIC DATA COLLECTION NETWORK OF THE TECHNICAL DATA SERVICES DIVISION
01-74-5210-1201-DIST-00000 DATA COLLECTION

COUNTY	SITE NUMBER	NET COOP	NAME OF SITE OR LOCATION	TYPE OF SITE	L A T	L O N	DISCHARGE FREQUENCY	LEVEL FREQUENCY
ALACHUA	293252 822923	1 NET SWR	A-0004 A-4 ALTO STRAUGHN	GROUND WATER	293252	822923		MONTHLY
	293539 821126	1 NET SJR	A-0005 OWENS-ILLINOIS #1	GROUND WATER	293539	821126		MONTHLY
	293620 823620	NET SWR	A-0068 USGS	GROUND WATER	293620	823620		MONTHLY
	293542 822538	1 NET SJR	A-0008 NR KANAPAH CHURCH	GROUND WATER	293542	822538		MONTHLY
	2944 1 822635	1 NET SWR	A-0075 DNR-SAN FELASCO	GROUND WATER	2944 1	822635		MONTHLY
	294530 822320	1 NET SWR	A-0056 DEERHAVEN POWER PLT	GROUND WATER	294530	822320		MONTHLY
	2942 7 821632	1 NET SJR	A-0001 A-1 SPERRY RAND	GROUND WATER	2942 7	821632		MONTHLY
	294928 823553	NET SJR	A-0002 A-2 HIGH SPRINGS	GROUND WATER	294928	823553		MONTHLY
	3321	NET NOA	GAINESVILLE 3WSW	METROLOGICAL	2938 0	8222 0		DAILY
	3956	NET NOA	HIGH SPGS	METROLOGICAL	2950 0	8236 0		DAILY
BAKER	301022 821033	1 NET SJR	BA0019 BA-19 MANNING	GROUND WATER	301022	821033		MONTHLY
	301423 822611	1 NET SWR	BA0015 BA-15 OCEAN POND	GROUND WATER	301423	822611		MONTHLY
	301618 8211 9	1 NET SJR	BA0054 MACCLENNY FT CF #1162	GROUND WATER	301618	821109		MONTHLY
	301618 8211 9	2 NET SJR	BA0055 MACCLENNY FT SC #1161	GROUND WATER	301618	821109		MONTHLY
	301618 8211 9	3 NET SJR	BA0056 MACCLENNY FT UC #1160	GROUND WATER	301618	821109		MONTHLY
	302251 821949	1 NET SWR	BA0018 ONF # 6 FLORIDIAN	GROUND WATER	302251	821949		MONTHLY
	302251 821949	2 NET SWR	BA0020 ONF # 6 HAWTHORN	GROUND WATER	302251	821949		MONTHLY
	303235 822035	1 NET SJR	BA0057 EDDY FIRE TOWER CF #1152	GROUND WATER	303235	822035		MONTHLY
	303235 822035	2 NET SJR	BA0058 EDDY FIRE TOWER SC #1153	GROUND WATER	303235	822035		MONTHLY
	303235 822035	3 NET SJR	BA0059 EDDY FIRE TOWER UC #1151	GROUND WATER	303235	822035		MONTHLY
3470	NET NOA	GLEN ST MARY	METROLOGICAL	3016 0	8211 0		DAILY	
BRADFORD	295055 8213 8	1 NET SWR	B-0012 USGS-GRAHAM	GROUND WATER	295055	821308		MONTHLY
	295257 82 457	1 NET SWR	B-0011 B-11 STARKE WELL	GROUND WATER	295257	820457		MONTHLY
	30 020 821030	1 NET SWR	B-0010 B-10 RAIFORD	GROUND WATER	30 020	821030		MONTHLY
	294910 820209	NET SJR	CRYSTAL LAKE	LAKE	294910	820209		MONTHLY
BREVARD	275210 802722	2 NET SJR	BR0625 SEBASTIAN ST PK 450'	GROUND WATER	275210	802722		MONTHLY
	275955 804346	1 NET SJR	BR0645 PLATT NR MELBOURNE	GROUND WATER	275955	804346		MONTHLY
	282245 804716	1 NET SJR	BR0202 BR-202 COCOA RECORD	GROUND WATER	282245	804716		MONTHLY
	282921 804048	1 NET SJR	BR0608 NASA NR GATE # 2	GROUND WATER	282921	804047		MONTHLY
	283627 805120	1 NET SJR	BR0001 BR-1 TITUSVILLE	GROUND WATER	283627	805120		MONTHLY
	283732 805059	1 NET SJR	BR0584 ASTRONAUT H.S. UC	GROUND WATER	283732	805100		MONTHLY
	283732 8051 0	1 NET SJR	BR0585 ASTRONAUT H.S. CF	GROUND WATER	283732	805100		MONTHLY
	275210 802722	1 NET SJR	BR0624 SEBASTIAN ST PK 650'	GROUND WATER	275210	802722		CONTINUOUS
	275210 802722	2 NET SJR	BR0625 SEBASTIAN ST PK 450'	GROUND WATER	275210	802722		CONTINUOUS
	282245 804716	1 NET SJR	BR0202 BR-202 COCOA RECORD	GROUND WATER	282245	804716		CONTINUOUS
5612	NET NOA	CITY OF MELBOURNE	METROLOGICAL	28 5 0	8036 0		DAILY	
8942	NET NOA	TITUSVILLE	METROLOGICAL	2837 0	8050 0		DAILY	
CLAY	294313 82 246	1 NET SJR	C-0009 C-9 MELROSE	GROUND WATER	294313	820246		MONTHLY
	2948 7 82 2 9	1 NET SJR	C-0116 BROOKLYN LK SC	GROUND WATER	2948 7	820209		MONTHLY
	2948 7 82 2 9	3 NET SJR	C-0120 C-120 BROOKLYN LK	GROUND WATER	2948 7	820209		MONTHLY
	295835 815150	1 NET SJR	C-0018 ST MARYS-KRAFT #2	GROUND WATER	295835	815150		MONTHLY
	295851 815553	1 NET SJR	C-0128 PENNY FARMS TWR UC SITE 1211	GROUND WATER	295851	815553		MONTHLY

ST JOHNS RIVER WATER MANAGEMENT DISTRICT
DEPARTMENT OF GROUND WATER PROGRAMS & TECHNICAL SUPPORT
1993 HYDROLOGIC DATA COLLECTION NETWORK OF THE TECHNICAL DATA SERVICES DIVISION
01-74-5210-1201-DIST-00000 DATA COLLECTION

COUNTY	SITE NUMBER	NET COOP	NAME OF SITE OR LOCATION	TYPE OF SITE	L A T	L O N	DISCHARGE FREQUENCY	LEVEL FREQUENCY
CLAY	295851 815553	1 NET SJR	C-0128 PENNY FARMS TWR UC SITE 1211	GROUND WATER	295851	815553		MONTHLY
	2948 7 82 2 9	3 NET SJR	C-0120 C-120 BROOKLYN LK	GROUND WATER	2948 7	820209		CONTINUOUS
COLUMBIA	4731	NET NOA	LAKE CITY	METROLOGICAL	3012 0	8235 0		DAILY
DUVAL	4366	NET NOA	JAX BEACH	METROLOGICAL	3017 0	8124 0		DAILY
	8142	NET NOA	JAX AIRPORT	METROLOGICAL	3030 0	8142 0		DAILY
FLAGLER	2926 3 81 825	1 NET SJR	F-0176 F-176 BULOW RUINS CF	GROUND WATER	2926 3	810825		MONTHLY
	2926 3 81 827	3 NET SJR	F-0177 F-177 BULOW RUINS UC	GROUND WATER	2926 3	810825		MONTHLY
	292750 811520	1 NET SJR	F-0087 USGS FLAG TRIB 14	GROUND WATER	292750	811520		MONTHLY
	293337 8123 3	1 NET SJR	F-0204 F-204 DINNER ISL CF	GROUND WATER	293337	812303		MONTHLY
	293337 8123 3	2 NET SJR	F-0205 F-205 DINNER ISL. UC	GROUND WATER	293337	812303		MONTHLY
	293344 812324	1 NET SJR	F-0293 DINNER ISLAND SC	GROUND WATER	293337	812303		MONTHLY
	293344 812324	2 NET SJR	F-0294 DINNER ISLAND CF	GROUND WATER	293337	812303		MONTHLY
	293344 812324	3 NET SJR	F-0295 DINNER ISLAND UC	GROUND WATER	293337	812303		MONTHLY
	293754 811219	1 NET SJR	F-0200 WASH OAKS SP CF	GROUND WATER	293754	811219		MONTHLY
	293754 811219	2 NET	F-0191 WASH OAKS SP UC	GROUND WATER	293754	811219		MONTHLY
	2926 3 81 825	1 NET SJR	F-0176 F-176 BULOW RUINS CF	GROUND WATER	2926 3	810825		CONTINUOUS
	2926 3 81 827	3 NET SJR	F-0177 F-177 BULOW RUINS UC	GROUND WATER	2926 3	810825		CONTINUOUS
	292737 8122 2	1 NET SJR	F-0182 F-182 KINGS FARM #1136	GROUND WATER	292737	812202		CONTINUOUS
	293313 811324	2 NET SJR	F-0158 ITT PALM COAST	GROUND WATER	293313	811324		CONTINUOUS
	293313 811352	3 NET SJR	F-0164 F-164 PALM COAST	GROUND WATER	293313	811352		CONTINUOUS
	293529 811917	1 NET SJR	F-0165 F-165 ITT-LW-20	GROUND WATER	293529	811917		CONTINUOUS
	293754 811219	1 NET SJR	F-0200 WASH OAKS SP CF	GROUND WATER	293754	811219		CONTINUOUS
	293754 811219	2 NET SJR	F-0191 WASH OAKS SP UC	GROUND WATER	293754	811219		CONTINUOUS
	292451 811222	NET ITT	BLACK BRANCH - PALM COAST	METROLOGICAL	292451	811222		DAILY
	292856 8118 6	NET ITT	ESPANOLA - PALM COAST	METROLOGICAL	292856	8118 6		DAILY
293316 811430	NET ITT	CLUBHOUSE - PALM COAST	METROLOGICAL	293316	811430		DAILY	
293444 811057	NET ITT	BEACHFRONT - PALM COAST	METROLOGICAL	293444	811057		DAILY	
293536 811912	NET ITT	DAVE - PALM COAST	METROLOGICAL	293536	811912		DAILY	
HIGHLANDS	2288	NET NOA	DESOTA CITY	METROLOGICAL	2725 0	8128 0		DAILY
HILLSBOROUGH	0369	NET NOA	AVON PARK 2W	METROLOGICAL	2736 0	8130 0		DAILY
INDIAN RIVER	273435 802551	1 NET SJR	IR0312 IR-312 NR OSLO #490	GROUND WATER	273435	802551		MONTHLY
	273435 802551	1 NET SJR	IR0312 IR-312 NR OSLO #490	GROUND WATER	273435	802551		CONTINUOUS
	273846 802547	1 NET SJR	IR0313 USDA N. VERO FIELD #495	GROUND WATER	273846	802547		CONTINUOUS
	273942 802427	1 NET SJR	IR0114 IR-114 CTY VERO BCH #485	GROUND WATER	273942	802427		CONTINUOUS
	9219	NET NOA	VERO B 4W	METROLOGICAL	2738 0	8027 0		DAILY
LAKE	282241 814439	1 NET SJR	L-0051 L-51 SAND MINE CF	GROUND WATER	282241	814439		MONTHLY
	282241 814439	2 NET SJR	L-0050 L-50 SAND MINE UC	GROUND WATER	282241	814439		MONTHLY
	282729 814433	1 NET SJR	L-0053 L-53 LK LOUISA ST PK	GROUND WATER	282729	814433		MONTHLY
	283128 814047	1 NET SJR	L-0052 L-52 JOHNS LAKE	GROUND WATER	283128	814047		MONTHLY

ST JOHNS RIVER WATER MANAGEMENT DISTRICT
DEPARTMENT OF GROUND WATER PROGRAMS & TECHNICAL SUPPORT
1989 DATA COLLECTION NETWORK OF THE TECHNICAL DATA SERVICES DIVISION
01-74-5210-1201-DIST-00000 DATA COLLECTION

COUNTY	SITE NUMBER	NET COOP	NAME OF SITE OR LOCATION	TYPE OF SITE	L A T	L O N	YEARLY # DISCHARGE	YEARLY # FREQUENCY
LAKE	284445 814621	1 NET SJR	L-0043 LK YALE GROVES	GROUND WATER	284445	814621		MONTHLY
	29 043 812328	1 NET SJR	L-0059 NFS CROWS BLUFF	GROUND WATER	29 043	812328		MONTHLY
	290647 813421	NET SJR	L-0040	GROUND WATER	290647	813421		MONTHLY
	290647 813421	NET SJR	L-0456 NR ALEX SPRS UC	GROUND WATER	290647	813421		MONTHLY
	290950 813155	NET SJR	L-0045	GROUND WATER	290950	813155		MONTHLY
	291002 813006	1 NET SJR	L-0455 ASTOR CF	GROUND WATER	291002	813306		MONTHLY
	291002 813306	NET SJR	L-0460 AT ASTOR UC	GROUND WATER	291002	813306		MONTHLY
	29 451 813444	1 NET SJR	L-0066 ALEXANDER SPRS OB	GROUND WATER	29 451	813444		CONTINUOUS
	1641	NET NOA	CLERMONT	METROLOGICAL	282900	814600		DAILY
	5076	NET NOA	LISBON	METROLOGICAL	2852 0	8147 0		DAILY
	02236095	NET SJR	ALX ALEX. SPRG	SPRING	290450	813430	BI-MONTHLY	BI-MONTHLY
	285044 813222	NET SJR	SEMINOLE SPRINGS	SPRING	285044	813122	BI-MONTHLY	BI-MONTHLY
LEVY	292615 822726	1 NET SWF	LE0002 ROMP 134 SWFWMD	GROUND WATER	292615	822726		MONTHLY
MARION	285900 820720	NET SJR	M-0031 CE36 AT PEDRO	GROUND WATER	285900	820720		MONTHLY
	29 455 8153 4	1 NET SJR	M-0013 M-13 MOSS BLUFF	GROUND WATER	29 455	815304		MONTHLY
	290130 820820	NET SJR	M-0042 M-42 USGS CE35	GROUND WATER	290130	820820		MONTHLY
	290400 820910	NET SJR	M-0041 M-41 USGS CE33	GROUND WATER	290400	820910		MONTHLY
	290552 820447	1 NET SJR	M-0058 CE81 WOLF SINK	GROUND WATER	281225	805500		MONTHLY
	290820 820320	NET SJR	M-0037 M-37 USGS CE39	GROUND WATER	290820	820320		MONTHLY
	290953 820313	NET SJR	M-0038 M-38 USGS CE79	GROUND WATER	290953	820313		MONTHLY
	291015 813850	1 NET SJR	M-0049 M-49 RT 19 & 40	GROUND WATER	291015	813850		MONTHLY
	291059 8219 8	1 NET SWF	M-0059 ROMP 120 COTTON PL.	GROUND WATER	291059	821908		MONTHLY
	291100 820100	NET SJR	M-0028 M-28 USGS CE76	GROUND WATER	291100	820100		MONTHLY
	291110 820600	NET SJR	M-0032 M-32 USGS CE44	GROUND WATER	291110	820600		MONTHLY
	291115 821029	NET SJR	M-0321 - CE31 REPLACEMENT	GROUND WATER	291115	821029		MONTHLY
	291117 8154 5	1 NET SJR	M-0044 M-44 REDWATER LK CF	GROUND WATER	291117	815405		MONTHLY
	291117 8154 5	2 NET SJR	M-0045 M-45 REDWATER LK UC	GROUND WATER	291117	815405		MONTHLY
	291140 820527	NET SJR	M-0040 CE80 AT SILVER SPGS	GROUND WATER	291140	820527		MONTHLY
	291310 820450	NET SJR	M-0039 M-39 USGS CE45	GROUND WATER	291340	820450		MONTHLY
	291600 815500	NET SJR	M-0036 M-36 USGS CE55	GROUND WATER	291600	815500		MONTHLY
	291849 814114	1 NET SJR	M-0021 M-21 NR SALT SPRINGS	GROUND WATER	291849	814114		MONTHLY
	292019 82 642	1 NET SJR	M-0063 SPARR REPLACEMENT	GROUND WATER	292019	820642		MONTHLY
	292138 82 616	1 NET SJR	M-0012 JOHNSTON C.C.	GROUND WATER	292138	820616		MONTHLY
	2922 0 8151 0	1 NET SJR	M-0024 M-24 USGS CE84	GROUND WATER	2922 0	815100		MONTHLY
	292204 820228	NET SJR	M-0052 FT MCCOY FT DEEP	GROUND WATER	292204	820228		MONTHLY
	292225 820536	NET SJR	M-0284 BLACK SINK PRAIRIE	GROUND WATER	292225	820536		MONTHLY
	292546 815133	1 NET SJR	M-0023 M-23 USGS CE67	GROUND WATER	292546	815133		MONTHLY
	291130 82 150	1 NET SJR	M-0026 CE47 NR SILVER SPGS	GROUND WATER	291130	820150		CONTINUOUS
	291740 815620	1 NET SJR	M-0025 CE54 GORES LANDING	GROUND WATER	291740	815620		CONTINUOUS
	292138 82 616	1 NET SJR	M-0012 JOHNSTON C.C.	GROUND WATER	292138	820616		CONTINUOUS
	2922 4 82 228	1 NET SJR	M-0052 FT MCCOY FT DEEP	GROUND WATER	2922 4	820228		CONTINUOUS
	SSJ64030	NET SJR	BLACK SINK PRAIRIE 2A	LAKE	292139	82 515		MONTHLY
	SSJ64120	NET SJR	MEADOWBROOK LAKE	LAKE	292121	82 521		MONTHLY
	6414	NET NOA	OCALA	METROLOGICAL	2911 0	82 8 0		DAILY

ST JOHNS RIVER WATER MANAGEMENT DISTRICT
DEPARTMENT OF GROUND WATER PROGRAMS & TECHNICAL SUPPORT
1993 HYDROLOGIC DATA COLLECTION NETWORK OF THE TECHNICAL DATA SERVICES DIVISION
01-74-5210-1201-DIST-00000 DATA COLLECTION

COUNTY	SITE NUMBER	NET COOP	NAME OF SITE OR LOCATION	TYPE OF SITE	L A T	L O N	DISCHARGE FREQUENCY	LEVEL FREQUENCY
MARION	291105 814622 1	NET SJR	FOREST RD 88	METROLOGICAL	291105	814622		CONTINUOUS
	02236132	NET SJR	FHS-FERN HAMMOCK SPR	SPRING	291100	814210	BI-MONTHLY	BI-MONTHLY
	02236147	NET SJR	SWEETWATER SPRS	SPRING	291307	813936	BI-MONTHLY	BI-MONTHLY
	02236160	NET SJR	SGS SILVER GLEN	SPRING	291440	813834	BI-MONTHLY	BI-MONTHLY
	02236205	NET SJR	SAL - SALT SPRGS	SPRING	292100	814340	BI-MONTHLY	BI-MONTHLY
	291246 813919	NET SJR	JUNIPER RUN	SPRING	291246	813919		BI-MONTHLY
	SSJ43020	NET SJR	JUN-JUNIPER SPRG	SPRING	291101	814245	BI-MONTHLY	BI-MONTHLY
MARTIN	8620	NET NOA	STUART INLET	METROLOGICAL	2713 0	8015 0		DAILY
NASSAU	2944	NET NOA	FERNANDINA B	METROLOGICAL	3039 0	8128 0		DAILY
OKEECHOBEE	6485	NET NOA	OKEECHOBEE HRCN GATE 6	METROLOGICAL	2713 0	8048 0		DAILY
	8050	NET NOA	FORT DRUM	METROLOGICAL	2735 0	8050 0		DAILY
ORANGE	283333 812335	NET SJR	OR0009 LAKE ADAIR 9	GROUND WATER	283333	812335		MONTHLY
	283340 812228	NET SJR	OR0467	GROUND WATER	283320	812228		MONTHLY
	283340 812228	NET SJR	OR0465	GROUND WATER	283340	812228		MONTHLY
	283340 812228	NET SJR	OR0468	GROUND WATER	283340	812228		MONTHLY
	284230 813453 1	NET SJR	OR0106 PLYMOUTH TOWER	GROUND WATER	284230	813453		MONTHLY
	284230 813453 2	NET SJR	OR0107 PLYMOUTH TOWER	GROUND WATER	284230	813453		MONTHLY
	284238 812758	NET SJR	OR0546 WEKIVA SP ST PK SC	GROUND WATER	284238	812758		MONTHLY
	284238 812758	NET SJR	OR0547 WEKIVA SP ST PK LOWER CF	GROUND WATER	284238	812758		MONTHLY
	284238 812758	NET SJR	OR0548 WEKIVA SP ST PK UPPER CF	GROUND WATER	284238	812758		MONTHLY
	0758	NET NOA	BITHLO	METROLOGICAL	2833 0	81 7 0		DAILY
	6628	NET NOA	ORLANDO WSO MCOO	METROLOGICAL	2826 0	8120 0		DAILY
	284238 812758	NET SJR	WEKIVA STATE PARK	METROLOGICAL	284238	812758		CONTINUOUS
	02234600	NET SJR	WEK WEKIVA SPGS	SPRING	284243	812736	BI-MONTHLY	BI-MONTHLY
	02234610	NET SJR	ROX ROCK SPRGS	SPRING	284520	812958	BI-MONTHLY	BI-MONTHLY
284520 812958	NET SJR	ROX ROCK SPRINGS NR AOPKA	SURFACE WATER	284520	812958		WEEKLY	
284243 812736	NET SJR	WEK WEKIVA SPRINGS NR AOPKA	SURFACE WATER	284243	812736		DAILY	
OSCEOLA	280036 805638	NET SJR	OS0019 BULL CK LOOP RD SW	GROUND WATER	280036	805638		MONTHLY
	280224 805653	NET SJR	OS0018 BULL CK CROSS RD W	GROUND WATER	280224	805653		MONTHLY
	280229 805655	NET SJR	OS0004 USGS BULL CK WMA	GROUND WATER	280229	805655		MONTHLY
	280437 805710	NET SJR	OS0016 BULL CK LOOP RD NWW	GROUND WATER	280437	805710		MONTHLY
	280445 805551	NET SJR	OS0017 BULL CK LOOP RD NE	GROUND WATER	280445	805551		MONTHLY
	280655 810026	NET SJR	OS0026 BULL CK APT WELL H2	GROUND WATER	280655	810026		MONTHLY
	280655 810026	NET SJR	OS0030 BULL CK APT WELL H1	GROUND WATER	280655	810026		MONTHLY
	280655 810029	NET SJR	OS0022 BULL CK APT WELL TP	GROUND WATER	280655	810029		MONTHLY
	280655 810029	NET SJR	OS0023 BULL CK APT WELL TM1	GROUND WATER	280655	810029		MONTHLY
	280655 810029	NET SJR	OS0024 BULL CK APT WELL S2	GROUND WATER	280655	810029		MONTHLY
	280655 810029	NET SJR	OS0025 BULL CK APT WELL TM2	GROUND WATER	280655	810029		MONTHLY
4625	NET NOA	KISSIMMEE	METROLOGICAL	2817 0	8125 0		DAILY	
POLK	0390	NET NOA	BABSON PK	METROLOGICAL	2750 0	8131 0		DAILY

ST JOHNS RIVER WATER MANAGEMENT DISTRICT
DEPARTMENT OF GROUND WATER PROGRAMS & TECHNICAL SUPPORT
1993 HYDROLOGIC DATA COLLECTION NETWORK OF THE TECHNICAL DATA SERVICES DIVISION
01-74-5210-1201-DIST-00000 DATA COLLECTION

COUNTY	SITE NUMBER	NET COOP	NAME OF SITE OR LOCATION	TYPE OF SITE	L A T	L O N	DISCHARGE FREQUENCY	LEVEL FREQUENCY
POLK	4707	NET NOA	LAKE ALFRED EXP	METROLOGICAL	28 6 0	8143 0		DAILY
	5973	NET NOA	MOUNTAIN LAKE	METROLOGICAL	2756 0	8136 0		DAILY
	9707	NET NOA	WINTER HAVEN	METROLOGICAL	28 1 0	8144 0		DAILY
PUTNAM	292257 813530	1 NET SJR	P-0469 PARADISE LKS EAST	GROUND WATER	292257	813530		MONTHLY
	292318 813457	NET SJR	P-0473 NR PARADISE LAKES UC	GROUND WATER	292318	813457		MONTHLY
	292318 813457	NET SJR	P-0744 NR PARADISE LAKES CF	GROUND WATER	292318	813457		MONTHLY
	292447 814414	1 NET SJR	P-0427 P-427 NR FRONTIER	GROUND WATER	292447	814414		MONTHLY
	292528 813835	1 NET SJR	P-0270 FRUITLAND HANDYWAY	GROUND WATER	292528	813835		MONTHLY
	2926 6 813125	1 NET SJR	P-0242 GAUTIER LK STELLA	GROUND WATER	2926 6	813125		MONTHLY
	292824 813415	1 NET SJR	P-0246 THUNDERBIRD AIRPORT	GROUND WATER	292824	813415		MONTHLY
	292859 813757	1 NET SJR	P-0408 P-408 FRUITLAND CF	GROUND WATER	292859	813757		MONTHLY
	292859 813757	2 NET SJR	P-0409 P-409 FRUITLAND UC	GROUND WATER	292859	813757		MONTHLY
	292948 815030	1 NET SJR	P-0450 RD 77-G CF	GROUND WATER	292948	815030		MONTHLY
	292948 815030	2 NET SJR	P-0738 RD 77-G UC	GROUND WATER	292948	815030		MONTHLY
	2933 0 815239	1 NET SJR	P-0306 P-306 NR KENWOOD	GROUND WATER	2933 0	815239		MONTHLY
	293543 813153	NET SJR	P-0480 B.T. TILTON	GROUND WATER	293543	813153		MONTHLY
	293554 813426	1 NET SJR	P-0474 SAN MATEO TOWER DP	GROUND WATER	293554	813426		MONTHLY
	293554 813426	2 NET SJR	P-0475 SAN MATEO TOWER SHAL	GROUND WATER	293554	813426		MONTHLY
	2938 6 815449	1 NET SJR	P-0016 KELLER # 1	GROUND WATER	2938 6	815449		MONTHLY
	293913 813840	NET SJR	P-0483 CONWAY C.L.	GROUND WATER	293913	813840		MONTHLY
	293933 813428	1 NET SJR	P-0172 P-172 ORANGE MILLS	GROUND WATER	293933	813428		MONTHLY
	293951 814139	1 NET SJR	P-0123 DHQ DEEP WELL	GROUND WATER	293951	814139		MONTHLY
	294055 813545	NET SJR	P-0077 BATEMAN WELL	GROUND WATER	294055	813545		MONTHLY
	2943 8 82 022	1 NET SJR	P-0001 P-1 SWAN LK DRAINAGE	GROUND WATER	2943 8	820022		MONTHLY
	294515 813140	NET SJR	P-0010 FEDERAL POINT	GROUND WATER	294515	813140		MONTHLY
	294814 813452	NET SJR	P-0488 ART RIEGEL	GROUND WATER	294814	813452		MONTHLY
	292239 813137	3 NET SJR	P-0724 NR SILVER POND UC	GROUND WATER	292239	813137		CONTINUOUS
	2926 6 813125	1 NET SJR	P-0242 GAUTIER LK STELLA	GROUND WATER	2926 6	813125		CONTINUOUS
	292622 813744	1 NET SJR	P-0373 MANSFIELD FERNERY	GROUND WATER	292622	813744		CONTINUOUS
	292657 813752	1 NET SJR	P-0416 P-416 MORRIS FERNERY	GROUND WATER	292657	813752		CONTINUOUS
	292736 813134	1 NET SJR	P-0517 NEWBOLD FERNERY	GROUND WATER	292736	813134		CONTINUOUS
	292859 813757	1 NET SJR	P-0408 P-408 FRUITLAND CF	GROUND WATER	292859	813757		CONTINUOUS
	292859 813757	2 NET SJR	P-0409 P-409 FRUITLAND UC	GROUND WATER	292859	813757		CONTINUOUS
	2938 2 815919	1 NET SJR	P-0008 P-8 CHESSER	GROUND WATER	2938 2	815919		CONTINUOUS
	293933 813428	1 NET SJR	P-0172 P-172 ORANGE MILLS	GROUND WATER	293933	813428		CONTINUOUS
	293951 814139	2 NET SJR	P-0148 DHQ SHALLOW WELL	GROUND WATER	293951	814139		CONTINUOUS
293954 814143	NET SJR	P-0123 DHQ WELL #1109	GROUND WATER	293954	814143		CONTINUOUS	
2943 8 82 022	1 NET SJR	P-0001 P-1 SWAN LK DRAINAGE	GROUND WATER	2943 8	820022		CONTINUOUS	
293719 815717	NET SJR	GALILEE LAKE	LAKE	293719	815717		MONTHLY	
293947 815305	NET SJR	SILVER LAKE - PUTNAM	LAKE	293947	815305		MONTHLY	
294224 82 1 6	NET SJR	TWO MILE LAKE	LAKE	294224	82 1 6		MONTHLY	
2926 6 813128	NET SJR	LST - LAKE STELLA	LAKE	2926 6	813128		CONTINUOUS	
293824 82 042	NET SJR	LEV-LEVYS PRAIRIE	LAKE	293824	82 042		CONTINUOUS	
294313 82 018	NET SJR	SWN - LAKE SWANN	LAKE	294313	82 018		CONTINUOUS	
1978	NET NOA	CRESCENT CITY	METROLOGICAL	2926 0	8131 0		DAILY	

ST JOHNS RIVER WATER MANAGEMENT DISTRICT
DEPARTMENT OF GROUND WATER PROGRAMS & TECHNICAL SUPPORT
1993 HYDROLOGIC DATA COLLECTION NETWORK OF THE TECHNICAL DATA SERVICES DIVISION
01-74-5210-1201-DIST-00000 DATA COLLECTION

COUNTY	SITE NUMBER	NET COOP	NAME OF SITE OR LOCATION	TYPE OF SITE	L A T	L O N	DISCHARGE FREQUENCY	LEVEL FREQUENCY
PUTNAM	2915	NET NOA	FEDERAL POINT	METROLOGICAL	2945 0	8132 0		DAILY
	292239 813137	NET SJR	SILVER POND	METROLOGICAL	292239	813137		CONTINUOUS
	292239 813137	NET SJR	SILVER POND RAINFALL #1243	METROLOGICAL	292239	813137		CONTINUOUS
	292418 813309	NET SJR	NILES RD RAINFALL #1268	METROLOGICAL	292418	813309		CONTINUOUS
	29382482 042	1 NET SJR	LEVYS PRAIRIE	METROLOGICAL	293824	82 042		CONTINUOUS
	293954 814143	NET SJR	DISTRICT HQTRS	METROLOGICAL	293954	814139		CONTINUOUS
	293954 814143	NET SJR	DHQ BAROMETRIC PRESSURE #1105	METROLOGICAL	293954	814143		CONTINUOUS
	293954 814143	NET SJR	DHQ RAINFALL #1100	METROLOGICAL	293954	814143		CONTINUOUS
	294404 815048	NET SJR	ETONIA CREEK A	SURFACE WATER	294404	815048	BI-MONTHLY	BI-MONTHLY
ST. JOHNS	293729 812212	1 NET SJR	SJ0115 SJ-115 USGS-DOT	GROUND WATER	293729	812212		MONTHLY
	294003 813046	NET SJR	SJ0152 SJ-152 TILTON	GROUND WATER	294003	813046		MONTHLY
	294128 812913	1 NET SJR	SJ0263 SJ-263 D. REID #1132	GROUND WATER	294128	812913		MONTHLY
	294213 811944	1 NET SJR	SJ0602 DOT	GROUND WATER	294213	811944		MONTHLY
	294238 813037	NET SJR	SJ0169 SJ-169 HASTINGS HS	GROUND WATER	294238	813037		MONTHLY
	294334 812708	NET SJR	SJ0076 FORTNER WELL 8"	GROUND WATER	294334	812708		MONTHLY
	2947 1 812633	1 NET SJR	SJ0317 SJ-317 SIKES WELL	GROUND WATER	2947 1	812633		MONTHLY
	295039 813254	NET SJR	SJ0133 SJ-133 WILSON	GROUND WATER	295039	813254		MONTHLY
	295333 811914	NET SJR	SJ0415 MARSH ARTHUR L	GROUND WATER	295333	811914		MONTHLY
	295427 812931	1 NET SJR	SJ0027 BAKERSVILLE TWR CF	GROUND WATER	295427	812931		MONTHLY
	295427 812931	1 NET SJR	SJ0028 BAKERSVILLE TOWER	GROUND WATER	295427	812931		MONTHLY
	295442 812722	NET SJR	SJ0119 NR BAKERVILLE	GROUND WATER	295442	812722		MONTHLY
	300507 812727	NET SJR	SJ0029 DURBIN FIRE TOWER CF	GROUND WATER	300507	812727		MONTHLY
	293729 812212	1 NET SJR	SJ0115 SJ-115 USGS-DOT	GROUND WATER	293729	812212		CONTINUOUS
	294128 812913	1 NET SJR	SJ0263 SJ-263 D. RIED #1132	GROUND WATER	294128	812913		CONTINUOUS
	2947 1 812633	1 NET SJR	SJ0317 SJ-317 SIKES WELL	GROUND WATER	2947 1	812633		CONTINUOUS
3874	NET NOA	HASTINGS ARC	METROLOGICAL	2943 0	8130 0		DAILY	
7826	NET NOA	ST AUGUST R TWR	METROLOGICAL	2954 0	8119 0		DAILY	
ST. LUCIE	3207	NET NOA	FORT PIERCE	METROLOGICAL	2725 0	8019 0		DAILY
SEMINOLE	284247 810708	3 NET SJR	S-1023 GENEVA UC	GROUND WATER	284247	810708		CONTINUOUS
	7982	NET NOA	SANFORD EXP STA	METROLOGICAL	2848 0	8114 0		DAILY
	283950 812650	NET SEM	LYNWOOD STP	METROLOGICAL	283950	812650		CONTINUOUS
SUMTER	1163	NET NOA	BUSHNELL 2E	METROLOGICAL	2840 0	82 5 0		DAILY
UNION	30 1 1 822452	1 NET SWR	U-0004 USGS NR LAKE BUTLER	GROUND WATER	30 1 1	822452		MONTHLY
	30 747 822258	1 NET SWR	U-0001 U-1 LAKE BUTLER	GROUND WATER	30 747	822258		MONTHLY
VOLUSIA	284743 805201	1 NET VOL	V-0520 CANTRELL ESTATES CF	GROUND WATER	284743	805201		MONTHLY
	285031 81 623	1 NET VOL	V-0165 V-165 TOOK FARM CF	GROUND WATER	285031	810623		MONTHLY
	285031 81 623	2 NET VOL	V-0166 V-166 TOOK FARM UC	GROUND WATER	285031	810623		MONTHLY
	285031 81 623	3 NET VOL	V-0167 V-167 TOOK FARM UC	GROUND WATER	285031	810623		MONTHLY
	285419 81 410	1 NET VOL	V-0198 LK ASHBY TWR DEEP	GROUND WATER	285419	810410		MONTHLY
	285419 81 410	2 NET VOL	V-0199 LK ASHBY TWR SHALL	GROUND WATER	285419	810410		MONTHLY

ST JOHNS RIVER WATER MANAGEMENT DISTRICT
DEPARTMENT OF GROUND WATER PROGRAMS & TECHNICAL SUPPORT
1993 HYDROLOGIC DATA COLLECTION NETWORK OF THE TECHNICAL DATA SERVICES DIVISION
01-74-5210-1201-DIST-00000 DATA COLLECTION

COUNTY	SITE NUMBER	NET COOP	NAME OF SITE OR LOCATION	TYPE OF SITE	L A T	L O N	DISCHARGE FREQUENCY	LEVEL FREQUENCY
VOLUSIA	285442 811814	1 NET VOL	V-0196 ORANGE CTY TR DEEP	GROUND WATER	285442	811814		MONTHLY
	285442 811814	2 NET VOL	V-0197 ORANGE CTY TR SHAL	GROUND WATER	285442	811814		MONTHLY
	285452 805518	1 NET VOL	V-0521 VALCO RD CF	GROUND WATER	285452	805518		MONTHLY
	285512 812028	NET VOL	V-0082 USGS WELL SO OF BLUE SPS	GROUND WATER	285512	812028		MONTHLY
	2857 5 81 540	1 NET VOL	V-0101 V-101 ALAMANA	GROUND WATER	2857 5	810540		MONTHLY
	285833 805717	NET VOL	V-0435 GLENCOE RD SANDMINE	GROUND WATER	285833	805717		MONTHLY
	285833 805717	1 NET VOL	V-0435 GLENCOE RD CF	GROUND WATER	285833	805717		MONTHLY
	29 1 3 805519	1 NET SJR	V-0508 NEW SMYRNA BCH	GROUND WATER	29 1 3	805519		MONTHLY
	29 512 812136	1 NET SJR	V-0156 V-156 GLENWOOD 4"	GROUND WATER	29 512	812136		MONTHLY
	29 512 812136	2 NET SJR	V-0157 V-157 GLENWOOD 2"	GROUND WATER	29 512	812136		MONTHLY
	29 541 811329	2 NET VOL	V-0081 USGS 04 NR DELAND	GROUND WATER	29 541	811329		MONTHLY
	29 541 811329	3 NET VOL	V-0012 05 DP TEST	GROUND WATER	29 541	811329		MONTHLY
	29 541 811329	4 NET VOL	V-0100 06 DP NR DELAND	GROUND WATER	29 541	811329		MONTHLY
	29 813 81 832	1 NET VOL	V-0094 USGS 4" NR DAYTONA	GROUND WATER	29 813	810832		MONTHLY
	29 834 81 738	1 NET VOL	V-0183 TOMOKA TOWER AVON PK	GROUND WATER	29 834	810738		MONTHLY
	29 834 81 738	2 NET VOL	V-0188 TOMOKA TOWER OCALA	GROUND WATER	29 834	810738		MONTHLY
	29 834 81 738	3 NET VOL	V-0192 TOMOKA TOWER SEC.	GROUND WATER	29 834	810738		MONTHLY
	29 834 81 738	4 NET VOL	V-0193 TOMOKA TOWER UC	GROUND WATER	29 834	810738		MONTHLY
	29 920 81 630	1 NET VOL	V-0080 USGS NR DAYTONA	GROUND WATER	29 920	810630		MONTHLY
	29 923 81 612	2 NET VOL	V-0008 2" OB NR DAYTONA	GROUND WATER	29 923	810612		MONTHLY
	290651 805828	NET VOL	V-0085 HARBOUR OAKS	GROUND WATER	290651	805828		MONTHLY
	291006 811010	NET VOL	V-0086 TIGER BAY	GROUND WATER	291006	811010		MONTHLY
	291007 811016	NET VOL	V-0087 TIGER BAY	GROUND WATER	291007	811016		MONTHLY
	291025 81 5 2	1 NET VOL	V-0099 I 95 AT DAYTONA	GROUND WATER	291025	810502		MONTHLY
	291031 8059 4	1 NET VOL	V-0200 DAYTONA BCH SHORES	GROUND WATER	291031	805904		MONTHLY
	2911 7 81 342	1 NET VOL	V-0187 DAYTONA BCH AP DEEP	GROUND WATER	2911 7	810342		MONTHLY
	291216 812156	1 NET SJR	V-0062 V-62 BARBARVILLE CF	GROUND WATER	291216	812156		MONTHLY
	291216 812156	2 NET SJR	V-0063 V-63 BARBERVILLE UC	GROUND WATER	291216	812156		MONTHLY
	291351 812925	NET VOL	V-0526 SHELL HARBOR RD SC	GROUND WATER	291351	812925		MONTHLY
	291433 812841	2 NET SJR	V-0066 V-66 PIERSON IRON CF	GROUND WATER	291433	812841		MONTHLY
	291433 812841	4 NET SJR	V-0069 V-69 PIERSON PVC UC	GROUND WATER	291433	812841		MONTHLY
	291448 812749	3 NET SJR	V-0528 PIERSON AP UC	GROUND WATER	291448	812749		MONTHLY
	291448 812749	4 NET SJR	V-0530 PIERSON AP LOWER CF	GROUND WATER	291448	812749		MONTHLY
	291448 812749	5 NET SJR	V-0531 PIERSON AP UPPER CF	GROUND WATER	291448	812749		MONTHLY
	291448 812749	6 NET SJR	V-0557 PIERSON AIRPORT SC	GROUND WATER	291448	812749		MONTHLY
	291712 810321	2 NET VOL	V-0449 ORMOND BEACH BRIDGE	GROUND WATER	291712	810321		MONTHLY
	291748 812903	NET SJR	V-0510 J.C. MEW	GROUND WATER	291748	812903		MONTHLY
	291823 8128 8	1 NET SJR	V-0064 V-64 COWARTS ROAD	GROUND WATER	291823	812808		MONTHLY
	2919 5 812510	1 NET SJR	V-0096 R NOLAN NR SEVILLE	GROUND WATER	2919 5	812510		MONTHLY
	291941 812943	NET SJR	V-0566 SEVILLE TOWER SC	GROUND WATER	291941	812943		MONTHLY
	291949 810659	1 NET VOL	V-0446 NATIONAL GARDENS	GROUND WATER	291949	810659		MONTHLY
	292245 810748	1 NET VOL	V-0443 S. ORMOND TOMB SP	GROUND WATER	292245	810748		MONTHLY
	29 1 3 805519	NET SJR	V-0508 NEW SMYRNA BCH	GROUND WATER	29 1 3	805519		CONTINUOUS
	285638 812031	1 NET SJR	V-0083 AT BLUE SPRINGS	GROUND WATER	285638	812031		CONTINUOUS
	291216 812156	1 NET SJR	V-0062 V-62 BARBARVILLE CF	GROUND WATER	291216	812156		CONTINUOUS
	291343 812546	1 NET SJR	V-0089 JONES NR PIERSON	GROUND WATER	291343	812546		CONTINUOUS

ST JOHNS RIVER WATER MANAGEMENT DISTRICT
DEPARTMENT OF GROUND WATER PROGRAMS & TECHNICAL SUPPORT
1993 HYDROLOGIC DATA COLLECTION NETWORK OF THE TECHNICAL DATA SERVICES DIVISION
01-74-5210-1201-DIST-00000 DATA COLLECTION

COUNTY	SITE NUMBER	NET COOP	NAME OF SITE OR LOCATION	TYPE OF SITE	L A T	L O N	DISCHARGE FREQUENCY	LEVEL FREQUENCY
VOLUSIA	291344 811557	1 NET SJR	V-0090 V-90 UNION CAMP CF	GROUND WATER	291344	811557		CONTINUOUS
	291353 8116 4	1 NET SJR	V-0088 V-88 UNION CAMP UC	GROUND WATER	291353	811604		CONTINUOUS
	291458 812942	NET SJR	V-0068 WEST PIERSON CF #1230	GROUND WATER	291458	812942		CONTINUOUS
	291748 812903	NET SJR	V-0510 J.C. MEW	GROUND WATER	291748	812903		CONTINUOUS
	2158	NET NOA	DAYTONA BCH AP	METROLOGICAL	2911 0	81 4 0		DAILY
	2229	NET NOA	DELAND	METROLOGICAL	29 1 0	8118 0		DAILY
	291448 812749	NET SJR	PIERSON AP RAINFALL #1254	METROLOGICAL	291448	812749		CONTINUOUS
	291458 812942	NET SJR	WEST PIERSON DEW POINT TEMP #1235	METROLOGICAL	291458	812942		CONTINUOUS
	291458 812942	NET SJR	WEST PIERSON RAINFALL #1236	METROLOGICAL	291458	812942		CONTINUOUS
	02235500	NET SJR	BLU BLUE SPRG	SPRING	285638	812024	BI-MONTHLY	BI-MONTHLY
	02236110	NET SJR	DEL DELEON SPG	SPRING	290802	812147	BI-MONTHLY	BI-MONTHLY
BRANTLEY GA	0441	NET NOA	ATKINSON 2E	METROLOGICAL	3114 0	8149 0		DAILY
CHARLTON GA	3460	NET NOA	FOLKSTON 3SW	METROLOGICAL	3048 0	82 2 0		DAILY
	3465	NET NOA	FOLKSTON 9SW	METROLOGICAL	3044 0	82 8 0		DAILY
GLYNN GA	1340	NET NOA	BRUNSWICK	METROLOGICAL	3110 0	8130 0		DAILY

ST JOHNS RIVER WATER MANAGEMENT DISTRICT
DEPARTMENT OF GROUND WATER PROGRAMS & TECHNICAL SUPPORT
1993 HYDROLOGIC DATA COLLECTION NETWORK OF THE TECHNICAL DATA SERVICES DIVISION
01-74-5210-1201-DIST-00000 FERN DATA COLLECTION

COUNTY	SITE NUMBER	NET COOP	NAME OF SITE OR LOCATION	TYPE OF SITE	L A T	L O N	DISCHARGE FREQUENCY	LEVEL FREQUENCY
FLAGLER	291720 811944	1 FRN SJR	F-0256 WELL SO. RELAY TWR	GROUND WATER	291720	811944		QUARTERLY
	291818 8119 4	1 FRN SJR	F-0251 RELAY TOWER DEEP	GROUND WATER	291818	811904		QUARTERLY
	291818 8119 4	2 FRN SJR	F-0252 RELAY TOWER SHALLOW	GROUND WATER	291818	811904		QUARTERLY
	291955 8120 9	1 FRN SJR	F-0097 KENDALL NR CODYS CR	GROUND WATER	291955	812009		QUARTERLY
	292156 812150	1 FRN SJR	F-0260 COWART C.H.	GROUND WATER	292156	812150		QUARTERLY
	292737 8122 2	1 FRN SJR	F-0182 F-182 KINGS FARM #1136	GROUND WATER	292737	812202		QUARTERLY
	293034 812930	1 FRN SJR	F-0262 GRIFFITH HAROLD	GROUND WATER	293034	812930		QUARTERLY
LAKE	291002 813006	1 FRN SJR	L-0455 ASTOR CF	GROUND WATER	291002	813306		QUARTERLY
	291002 813306	3 FRN SJR	L-0460 ASTOR UC	GROUND WATER	291002	813306		QUARTERLY
MARION	291015 813850	1 FRN SJR	M-0049 M-49 RT 19 & 40	GROUND WATER	291015	813850		QUARTERLY
	291849 814114	1 FRN SJR	M-0021 M-21 NR SALT SPRINGS	GROUND WATER	291849	814114		QUARTERLY
PUTNAM	292124 813452	1 FRN SJR	P-0735 MIDDLE RD LOWER CF #1270	GROUND WATER	292124	813452		QUARTERLY
	292124 813452	2 FRN SJR	P-0736 MIDDLE RD UPPER CF #1271	GROUND WATER	292124	813452		QUARTERLY
	292124 813452	3 FRN SJR	P-0737 MIDDLE RD DEEP UC #1273	GROUND WATER	292124	813452		QUARTERLY
	292124 813452	4 FRN SJR	P-0734 MIDDLE RD SHALLOW UC #1274	GROUND WATER	292124	813452		QUARTERLY
	292218 813331	1 FRN SJR	P-0410 JUMPING GULLY CF	GROUND WATER	292218	813331		QUARTERLY
	292218 813331	2 FRN SJR	P-0147 JUMPING GULLY UC	GROUND WATER	292218	813331		QUARTERLY
	292239 812824	1 FRN SJR	P-0255 WESNOFFSKE WELL	GROUND WATER	292239	812824		QUARTERLY
	292239 813137	FRN SJR	P-0724 SILVER POND UC #1242	GROUND WATER	292239	813137		QUARTERLY
	292239 813137	1 FRN SJR	P-0146 NR SILVER POND SC	GROUND WATER	292239	813137		QUARTERLY
	292239 813137	2 FRN SJR	P-0696 NR SILVER POND CF	GROUND WATER	292239	813137		QUARTERLY
	292257 813530	1 FRN SJR	P-0469 PARADISE LKS EAST	GROUND WATER	292257	813530		QUARTERLY
	2923 7 813052	1 FRN SJR	P-0341 OLD HWY 17 FERNERY	GROUND WATER	2923 7	813052		QUARTERLY
	292318 813457	1 FRN SJR	P-0145 NR PARADISE LAKES SC	GROUND WATER	292318	813457		QUARTERLY
	292318 813457	2 FRN SJR	P-0743 PARADISE LAKES UC	GROUND WATER	292318	813457		QUARTERLY
	292318 813457	3 FRN SJR	P-0744 PARADISE LAKES CF	GROUND WATER	292318	813457		QUARTERLY
	292418 813309	FRN SJR	P-0705 UNION CAMP #3 CF	GROUND WATER	292418	813309		QUARTERLY
	292418 813309	1 FRN SJR	P-0143 NILES RD DEEP UC	GROUND WATER	292418	813309		QUARTERLY
	292418 813309	3 FRN SJR	P-0742 NILES RD SHALLOW UC	GROUND WATER	292418	813309		QUARTERLY
	292440 813426	1 FRN SJR	P-0144 FILL ROAD UC	GROUND WATER	292440	813426		QUARTERLY
	292447 814414	1 FRN SJR	P-0427 P-427 NR FRONTIER	GROUND WATER	292447	814414		QUARTERLY
	292528 813835	1 FRN SJR	P-0270 FRUITLAND HANDYWAY	GROUND WATER	292528	813835		QUARTERLY
	292557 8133 4	1 FRN SJR	P-0690 MIKE PALMER	GROUND WATER	292557	813304		QUARTERLY
	2926 6 813125	1 FRN SJR	P-0242 GAUTIER LK STELLA	GROUND WATER	2926 6	813125		QUARTERLY
	292622 813744	1 FRN SJR	P-0373 MANSFIELD FERNERY	GROUND WATER	292622	813744		QUARTERLY
	292657 813752	1 FRN SJR	P-0416 P-416 MORRIS FERNERY	GROUND WATER	292657	813752		QUARTERLY
	292734 813146	FRN SJR	P-0417 NEWBOLD FERNERY	GROUND WATER	292734	813146		QUARTERLY
	292736 813134	1 FRN SJR	P-0517 NEWBOLD FERNERY	GROUND WATER	292736	813134		QUARTERLY
	292824 813415	1 FRN SJR	P-0246 THUNDERBIRD AIRPORT	GROUND WATER	292824	813415		QUARTERLY
	292859 813757	1 FRN SJR	P-0408 P-408 FRUITLAND CF	GROUND WATER	292859	813757		QUARTERLY
	292859 813757	2 FRN SJR	P-0409 P-409 FRUITLAND UC	GROUND WATER	292859	813757		QUARTERLY
	293004 814436	1 FRN SJR	P-0128 CARAVELL RANCH CF	GROUND WATER	293004	814436		QUARTERLY
293113 8137 3	1 FRN SJR	P-0382 MAIN-SISCO RD FERN.	GROUND WATER	293113	813703		QUARTERLY	

ST JOHNS RIVER WATER MANAGEMENT DISTRICT
DEPARTMENT OF GROUND WATER PROGRAMS & TECHNICAL SUPPORT
1993 HYDROLOGIC DATA COLLECTION NETWORK OF THE TECHNICAL DATA SERVICES DIVISION
01-74-5210-1201-DIST-00000 FERN DATA COLLECTION

COUNTY	SITE NUMBER	NET COOP	NAME OF SITE OR LOCATION	TYPE OF SITE	L A T	L O N	DISCHARGE FREQUENCY	LEVEL FREQUENCY
PUTNAM	293214 813522	1 FRN SJR	P-0413 NR LK BROWARD	GROUND WATER	293214	813522		QUARTERLY
	293234 814241	1 FRN SJR	P-0280 RODENHAVER BOYS R.	GROUND WATER	293234	814241		QUARTERLY
	2933 4 813423	1 FRN SJR	P-0411 PINEY BLUFF WELL	GROUND WATER	2933 4	813423		QUARTERLY
	293554 813426	1 FRN SJR	P-0474 SAN MATEO TOWER DP	GROUND WATER	293554	813426		QUARTERLY
	293554 813426	2 FRN SJR	P-0475 SAN MATEO TOWER SHAL	GROUND WATER	293554	813426		QUARTERLY
VOLUSIA	29 512 812136	1 FRN SJR	V-0156 V-156 GLENWOOD 4"	GROUND WATER	29 512	812136		QUARTERLY
	29 512 812136	2 FRN SJR	V-0157 V-157 GLENWOOD 2"	GROUND WATER	29 512	812136		QUARTERLY
	29 930 8123 2	1 FRN SJR	V-0213 SE OF DEEP CREEK	GROUND WATER	29 930	812302		QUARTERLY
	290834 810738	FRN SJR	V-0188 TOMOKA TOWER DEEP	GROUND WATER	290834	810738		QUARTERLY
	290834 810738	FRN SJR	V-0192 TOMOKA TOWER SEC	GROUND WATER	290834	810738		QUARTERLY
	2910 9 812058	1 FRN SJR	V-0215 BLACKWELDER'S	GROUND WATER	2910 9	812058		QUARTERLY
	291056 812524	1 FRN SJR	V-0214 AT BARBERVILLE	GROUND WATER	291056	812524		QUARTERLY
	291118 812859	1 FRN SJR	V-0206 HARPER NR STONE POND	GROUND WATER	291118	812859		QUARTERLY
	291216 812156	1 FRN SJR	V-0062 V-62 BARBARVILLE CF	GROUND WATER	291216	812156		QUARTERLY
	291216 812156	2 FRN SJR	V-0063 V-63 BARBERVILLE UC	GROUND WATER	291216	812156		QUARTERLY
	291221 812351	1 FRN SJR	V-0217 PITCHER PUMP WELL	GROUND WATER	291221	812351		QUARTERLY
	291248 8128 3	1 FRN SJR	V-0220 BLACKBURN WELL RD	GROUND WATER	291248	812803		QUARTERLY
	291343 812546	1 FRN SJR	V-0089 JONES NR PIERSON	GROUND WATER	291343	812546		QUARTERLY
	291351 812925	1 FRN SJR	V-0526 SHELL HARBOR RD SC	GROUND WATER	291351	812925		QUARTERLY
	291351 812925	2 FRN SJR	V-0577 SHELL HARBOR RD CF	GROUND WATER	291351	812925		QUARTERLY
	291351 812925	3 FRN SJR	V-0578 SHELL HARBOR RD UC	GROUND WATER	291351	812925		QUARTERLY
	291431 812631	1 FRN SJR	V-0144 V-144 TURNER RD	GROUND WATER	291431	812631		QUARTERLY
	291433 812841	2 FRN SJR	V-0066 V-66 PIERSON IRON CF	GROUND WATER	291433	812841		QUARTERLY
	291433 812841	4 FRN SJR	V-0069 V-69 PIERSON PVC UC	GROUND WATER	291433	812841		QUARTERLY
	291437 812749	1 FRN SJR	V-0223 PIERSON ELEMENTARY	GROUND WATER	291437	812749		QUARTERLY
	291447 8127 3	1 FRN SJR	V-0218 JAMES TAYLOR	GROUND WATER	291447	812703		QUARTERLY
	291448 812749	3 FRN SJR	V-0528 PIERSON AP UC	GROUND WATER	291448	812749		QUARTERLY
	291448 812749	4 FRN SJR	V-0530 PIERSON AP LOWER CF	GROUND WATER	291448	812749		QUARTERLY
	291448 812749	5 FRN SJR	V-0531 PIERSON AP UPPER CF	GROUND WATER	291448	812749		QUARTERLY
	291448 812749	6 FRN SJR	V-0557 PIERSON AIRPORT SC	GROUND WATER	291448	812749		QUARTERLY
	291457 8127 9	1 FRN SJR	V-0147 USGS FRANKLIN ST CF	GROUND WATER	291457	812709		QUARTERLY
	291458 812942	FRN SJR	V-0525 WEST PIRSON UCS #1232	GROUND WATER	291458	812942		QUARTERLY
	291458 812942	1 FRN SJR	V-0068 WEST PIERSON CF	GROUND WATER	291458	812942		QUARTERLY
	291458 812942	2 FRN SJR	V-0524 WEST PIERSON DEEP UC #1231	GROUND WATER	291458	812942		QUARTERLY
	2915 8 813028	1 FRN SJR	V-0065 V-65 TRUCK RD # 3	GROUND WATER	2915 8	813028		QUARTERLY
	291748 812903	1 FRN SJR	V-0510 J.C.MEW REPLACEMENT	GROUND WATER	291748	812903		QUARTERLY
	291823 8128 8	1 FRN SJR	V-0064 V-64 COWARTS ROAD	GROUND WATER	291823	812808		QUARTERLY
2919 5 812510	1 FRN SJR	V-0096 R NOLAN NR SEVILLE	GROUND WATER	2919 5	812510		QUARTERLY	
291941 812942	1 FRN SJR	V-0184 SEVILLE FIRETOWER CF	GROUND WATER	291941	812942		QUARTERLY	
291941 812942	2 FRN SJR	V-0185 SEVILLE FIRETOWER UC	GROUND WATER	291941	812942		QUARTERLY	
291941 812943	FRN SJR	V-0566 SEVILLE TOWER SC	GROUND WATER	291941	812943		QUARTERLY	
291941 812943	3 FRN SJR	V-0566 SEVILLE TOWER SC	GROUND WATER	291941	812943		QUARTERLY	
291941 812943	4 FRN SJR	V-0565 SEVILLE TOWER 6IN UC	GROUND WATER	291941	812943		QUARTERLY	
292038 813151	1 FRN SJR	V-0522 PATTY WIGGINS BR UC	GROUND WATER	292038	813153		QUARTERLY	
292038 813153	2 FRN SJR	V-0567 PATTY WIGGINS BR CF	GROUND WATER	292038	813153		QUARTERLY	

ST JOHNS RIVER WATER MANAGEMENT DISTRICT
 DEPARTMENT OF GROUND WATER PROGRAMS & TECHNICAL SUPPORT
 1993 HYDROLOGIC DATA COLLECTION NETWORK OF THE TECHNICAL DATA SERVICES DIVISION
 01-74-5210-1201-DIST-00000 FERN DATA COLLECTION

COUNTY	SITE NUMBER	NET COOP NAME OF SITE OR LOCATION	TYPE OF SITE	L A T	L O N	DISCHARGE FREQUENCY	LEVEL FREQUENCY
VOLUSIA	292120 812928	FRN SJR V-0613 RONALD COLEMAND WELL	GROUND WATER	292120	812928		QUARTERLY

ST JOHNS RIVER WATER MANAGEMENT DISTRICT
DEPARTMENT OF GROUND WATER PROGRAMS & TECHNICAL SUPPORT
1993 HYDROLOGIC DATA COLLECTION NETWORK OF THE TECHNICAL DATA SERVICES DIVISION
01-74-5210-1201-DIST-00000 FLORIDAN AQUIFER LEVELS

COUNTY	SITE NUMBER	NET COOP	NAME OF SITE OR LOCATION	TYPE OF SITE	L A T	L O N	DISCHARGE FREQUENCY	LEVEL FREQUENCY
ALACHUA	2929 9 82 951	1 POT SJR	A-0034 YEARLING RESTURANT	GROUND WATER	2929 9	820951		SEMIANNUAL
	292951 821740	1 POT SJR	A-0035 THOMAS BUD	GROUND WATER	292951	821740		SEMIANNUAL
	293148 822512	1 POT SJR	A-0069 BRICE C.L.	GROUND WATER	293148	822512		SEMIANNUAL
	2932 3 8220 6	1 POT SJR	A-0037 CHITTY H.M.	GROUND WATER	2932 3	822006		SEMIANNUAL
	293252 822923	1 POT SJR	A-0004 A-4 ALTO STRAUGHN	GROUND WATER	293252	822923		SEMIANNUAL
	293253 82 557	1 POT SJR	A-0038 DRISCOLL	GROUND WATER	293253	820557		SEMIANNUAL
	2933 1 821535	1 POT SJR	A-0039 JENSEN T.A.	GROUND WATER	2933 1	821535		SEMIANNUAL
	293329 822438	1 POT SJR	A-0070 PARRISH M.M.	GROUND WATER	293329	822438		SEMIANNUAL
	293542 822538	1 POT SJR	A-0008 NR KANAPAH CHURCH	GROUND WATER	293542	822538		SEMIANNUAL
	293548 82 441	2 POT SJR	A-0040 TITUS C.E.	GROUND WATER	293548	820441		SEMIANNUAL
	293556 820434	POT SJR	A-0071 HAWTHORNE TWR DEEP	GROUND WATER	293556	820434		SEMIANNUAL
	293620 823620	1 POT SJR	A-0068 USGS	GROUND WATER	293620	823620		SEMIANNUAL
	293625 821810	1 POT SJR	A-0032 FLA DNR	GROUND WATER	293625	821810		SEMIANNUAL
	293634 821449	1 POT SJR	A-0054 HOLBLACK BILL	GROUND WATER	293634	821449		SEMIANNUAL
	293644 822442	1 POT SJR	A-0016 RUB MON 1	GROUND WATER	293644	822442		SEMIANNUAL
	293645 822027	1 POT SJR	A-0020 TABOR MOTEL	GROUND WATER	293645	822027		SEMIANNUAL
	293723 8212 1	1 POT SJR	A-0058 SURRENCY DICK	GROUND WATER	293723	821201		SEMIANNUAL
	293728 822824	1 POT SJR	A-0041 PARKER RD BAPT CHURC	GROUND WATER	293728	822824		SEMIANNUAL
	293737 822125	1 POT SJR	A-0059 UNIV. OF FLORIDA	GROUND WATER	293737	822125		SEMIANNUAL
	293857 822039	1 POT SJR	A-0019 GEOL DEPT UF	GROUND WATER	293857	822039		SEMIANNUAL
	2941 8 822931	1 POT SJR	A-0057 UNIV. OF FLORIDA	GROUND WATER	2941 8	822931		SEMIANNUAL
	294121 822318	1 POT SJR	A-0055 PINE GROVE CHURCH	GROUND WATER	294121	822318		SEMIANNUAL
	2942 7 821632	1 POT SJR	A-0001 A-1 SPERRY RAND	GROUND WATER	2942 7	821632		SEMIANNUAL
	2942 9 821731	1 POT SJR	A-0042 CITY OF GAINESVILLE	GROUND WATER	2942 9	821731		SEMIANNUAL
	2942 9 8218 3	1 POT SJR	A-0044 CITY OF GAINESVILLE	GROUND WATER	2942 9	821803		SEMIANNUAL
	2942 9 821818	1 POT SJR	A-0045 CITY OF GAINESVILLE	GROUND WATER	2942 9	821818		SEMIANNUAL
	294228 821818	1 POT SJR	A-0047 CITY OF GAINESVILLE	GROUND WATER	294228	821818		SEMIANNUAL
	294259 82 834	1 POT SJR	A-0049 ORANGE HTS BAPT CH	GROUND WATER	294259	820834		SEMIANNUAL
	294415 8217 7	1 POT SJR	A-0052 NEWMAN C.T.	GROUND WATER	294415	821707		SEMIANNUAL
	2945 1 821310	1 POT SJR	A-0051 CARY MEM FOREST	GROUND WATER	2945 1	821310		SEMIANNUAL
	294530 822320	1 POT SWR	A-0056 DEERHAVEN POWER PLT	GROUND WATER	294530	822320		SEMIANNUAL
	294839 8223 7	1 POT SJR	A-0053 CELLON RALPH	GROUND WATER	294839	822307		SEMIANNUAL
294923 821745	1 POT SJR	A-0065 PRESLEY	GROUND WATER	294923	821745		SEMIANNUAL	
294928 823553	1 POT SJR	A-0002 A-2 HIGH SPRINGS	GROUND WATER	294928	823553		SEMIANNUAL	
BAKER	301618 8211 9	1 POT SJR	BA0054 MACCLENNY FT CF #1162	GROUND WATER	301618	821109		SEMIANNUAL
	301618 8211 9	2 POT SJR	BA0055 MACCLENNY FT SC #1161	GROUND WATER	301618	821109		SEMIANNUAL
	301618 8211 9	3 POT SJR	BA0055 MACCLENNY FT UC #1160	GROUND WATER	301618	821109		SEMIANNUAL
	303235 822035	1 POT SJR	BA0057 EDDY FIRE TOWER CF #1152	GROUND WATER	303235	822035		SEMIANNUAL
	303235 822035	2 POT SJR	BA0058 EDDY FIRE TOWER SC #1153	GROUND WATER	303235	822035		SEMIANNUAL
303235 822035	3 POT SJR	BA0059 EDDY FIRE TOWER UC #1151	GROUND WATER	303235	822035		SEMIANNUAL	
BREVARD	282245 804716	1 POT SJR	BR0202 BR-202 COCOA RECORD	GROUND WATER	282245	804716		SEMIANNUAL
	282921 804048	1 POT SJR	BR0608 NASA NR GATE # 2	GROUND WATER	282921	804047		SEMIANNUAL
	282945 804739	1 POT SJR	BR0586 BR-586 TICO AIRPORT	GROUND WATER	282945	804739		SEMIANNUAL
	283732 805059	1 POT SJR	BR0584 ASTRONAUT H.S. UC	GROUND WATER	283732	805100		SEMIANNUAL

ST JOHNS RIVER WATER MANAGEMENT DISTRICT
DEPARTMENT OF GROUND WATER PROGRAMS & TECHNICAL SUPPORT
1993 HYDROLOGIC DATA COLLECTION NETWORK OF THE TECHNICAL DATA SERVICES DIVISION
01-74-5210-1201-DIST-00000 FLORIDAN AQUIFER LEVELS

COUNTY	SITE NUMBER	NET COOP NAME OF SITE OR LOCATION	TYPE OF SITE	L A T	L O N	DISCHARGE FREQUENCY	LEVEL FREQUENCY
BREVARD	283732 8051 0	1 POT SJR BRO585 ASTRONAUT H.S. CF	GROUND WATER	283732	805100		SEMIANNUAL
CLAY	294313 82 246	1 POT SJR C-0009 C-9 MELROSE	GROUND WATER	294313	820246		SEMIANNUAL
	2948 7 82 2 9	3 POT SJR C-0120 C-120 BROOKLYN LK	GROUND WATER	2948 7	820209		SEMIANNUAL
	295016 814335	1 POT SJR C-0123 SUNGARDEN TWR OCALA	GROUND WATER	295016	814335		SEMIANNUAL
	295016 814335	2 POT SJR C-0124 SUNGARDEN SC 150'	GROUND WATER	295016	814335		SEMIANNUAL
	295016 814335	3 POT SJR C-0125 SUNGARDEN TWR UC	GROUND WATER	295016	814335		SEMIANNUAL
	295116 820058	1 POT SJR C-0439 LK LOWERY CF #1191	GROUND WATER	295116	820058		SEMIANNUAL
	295116 820058	2 POT SJR C-0440 LK LOWERY SC #1192	GROUND WATER	295116	820058		SEMIANNUAL
	295116 820058	3 POT SJR C-0441 LK LOWERY DEEP UC SITE #1196	GROUND WATER	295116	820058		SEMIANNUAL
	295116 820058	4 POT SJR C-0456 LK LOWERY SHALLOW UC #1193	GROUND WATER	295116	820058		SEMIANNUAL
	295353 813819	1 POT SJR C-0111 PL WILLIAMSON	GROUND WATER	295353	813819		SEMIANNUAL
	295615 813947	1 POT SJR C-0122 J.P. HALL WELL	GROUND WATER	295615	813947		SEMIANNUAL
	295835 815150	1 POT SJR C-0018 ST MARYS-KRAFT #2	GROUND WATER	295835	815150		SEMIANNUAL
	295847 8138 6	1 POT SJR C-0121 Mrs J.P. Hall WELL	GROUND WATER	295847	813806		SEMIANNUAL
	295851 815553	1 POT SJR C-0128 PENNY FARMS TWR UC SITE 1211	GROUND WATER	295851	815553		SEMIANNUAL
	295851 815553	2 POT SJR C-0127 PENNY FMS TWR HAWT #1212	GROUND WATER	295851	815553		SEMIANNUAL
	295851 815553	3 POT SJR C-0126 PENNY FMS TWR OCALA #1213	GROUND WATER	295851	815553		SEMIANNUAL
	2959 0 814032	1 POT SJR C-0082 JOHN HALL SR.	GROUND WATER	2959 0	814032		SEMIANNUAL
FLAGLER	291625 81 920	1 POT SJR F-0286 ORMOND BCH FLAGLER 2	GROUND WATER	291625	810920		SEMIANNUAL
	291658 8111 4	1 POT SJR F-0285 ORMOND BCH FLAGLER 1	GROUND WATER	291658	811104		SEMIANNUAL
	291720 811944	1 POT SJR F-0256 WELL SO. RELAY TWR	GROUND WATER	291720	811944		SEMIANNUAL
	291818 8119 4	1 POT SJR F-0251 RELAY TOWER DEEP	GROUND WATER	291818	811904		SEMIANNUAL
	291818 8119 4	2 POT SJR F-0252 RELAY TOWER SHALLOW	GROUND WATER	291818	811904		SEMIANNUAL
	291955 8120 9	1 POT SJR F-0097 KENDALL NR CODYS CR	GROUND WATER	291955	812009		SEMIANNUAL
	292156 812150	1 POT SJR F-0260 COWART C.H.	GROUND WATER	292156	812150		SEMIANNUAL
	2923 2 811559	1 POT SJR F-0240 NR CODYS CORNER CF	GROUND WATER	2923 2	811559		SEMIANNUAL
	292302 811559	2 POT SJR F-0291 NR CODYS CORNER UC	GROUND WATER	292302	811559		SEMIANNUAL
	292342 811837	1 POT SJR F-0261 SORENSON D.	GROUND WATER	292342	811837		SEMIANNUAL
	2926 3 81 825	1 POT SJR F-0176 F-176 BULOW RUINS CF	GROUND WATER	2926 3	810825		SEMIANNUAL
	2926 3 81 827	3 POT SJR F-0177 F-177 BULOW RUINS UC	GROUND WATER	2926 3	810825		SEMIANNUAL
	2926 4 81 624	1 POT SJR F-0174 FLAGLER BCH ST PK CF	GROUND WATER	2926 4	810624		SEMIANNUAL
	292647 811820	1 POT SJR F-0126 G. ALLEN WELL	GROUND WATER	292647	811820		SEMIANNUAL
	292728 811256	1 POT SJR F-0278 BUNNELL AP CF	GROUND WATER	292728	811256		SEMIANNUAL
	292737 8122 2	1 POT SJR F-0182 F-182 KINGS FARM #1136	GROUND WATER	292737	812202		SEMIANNUAL
	292750 811520	1 POT SJR F-0087 USGS FLAG TRIB 14	GROUND WATER	292750	811520		SEMIANNUAL
	292820 812210	1 POT SJR F-0215 FLAG44 NR BUNNELL	GROUND WATER	292820	812210		SEMIANNUAL
	292930 812234	1 POT SJR F-0206 F-206 NR DINNER ISL	GROUND WATER	292930	812234		SEMIANNUAL
	293034 812930	1 POT SJR F-0262 GRIFFITH HAROLD	GROUND WATER	293034	812930		SEMIANNUAL
	293128 81 9 5	1 POT SJR F-0225 BEVERLY BEACH CF	GROUND WATER	293128	810905		SEMIANNUAL
	293128 81 9 5	2 POT SJR F-0226 BEVERLY BEACH UC	GROUND WATER	293128	810905		SEMIANNUAL
	293257 811716	1 POT SJR F-0263 ITT PALM COAST	GROUND WATER	293257	811716		SEMIANNUAL
	293313 811324	2 POT SJR F-0158 ITT PALM COAST	GROUND WATER	293313	811324		SEMIANNUAL
	293313 811352	3 POT SJR F-0164 F-164 PALM COAST	GROUND WATER	293313	811352		SEMIANNUAL
	293337 8123 3	1 POT SJR F-0204 F-204 DINNER ISL CF	GROUND WATER	293337	812303		SEMIANNUAL

ST. JOHNS RIVER WATER MANAGEMENT DISTRICT
DEPARTMENT OF GROUND WATER PROGRAMS & TECHNICAL SUPPORT
1993 HYDROLOGIC DATA COLLECTION NETWORK OF THE TECHNICAL DATA SERVICES DIVISION
01-74-5210-1201-DIST-00000 FLORIDAN AQUIFER LEVELS

COUNTY	SITE NUMBER	NET COOP NAME OF SITE OR LOCATION	TYPE OF SITE	L A T	L O N	DISCHARGE FREQUENCY	LEVEL FREQUENCY
FLAGLER	293337 8123 3	2 POT SJR F-0205 F-205 DINNER ISL. UC	GROUND WATER	293337	812303		SEMIANNUAL
	293529 811917	1 POT SJR F-0165 F-165 ITT-LW-20	GROUND WATER	293529	811917		SEMIANNUAL
	293754 811219	1 POT SJR F-0200 WASH OAKS SP CF	GROUND WATER	293754	811219		SEMIANNUAL
	293754 811219	2 POT SJR F-0191 WASH OAKS SP UC	GROUND WATER	293754	811219		SEMIANNUAL
	2939 5 811427	1 POT SJR F-0264 WADSWORTH LOUIS	GROUND WATER	2939 5	811427		SEMIANNUAL
	293943 811243	1 POT SJR F-0265 MARINELAND	GROUND WATER	293943	811243		SEMIANNUAL
INDIAN RIVER	273357 8022 2	1 POT SJR IR0368 MIDWAY MHP	GROUND WATER	273357	802202		SEMIANNUAL
	273423 803322	1 POT SJR IR0370 MORRISON GROVES	GROUND WATER	273423	803322		SEMIANNUAL
	273435 802551	1 POT SJR IR0312 IR-312 NR OSLO #490	GROUND WATER	273435	802551		SEMIANNUAL
	273522 802358	1 POT SJR IR0371 OLSO NURSEY	GROUND WATER	273522	802358		SEMIANNUAL
	273536 8024 2	1 POT SJR IR0040 IRC	GROUND WATER	273536	802402		SEMIANNUAL
	273633 803643	1 POT SJR IR0017 RIO GROVES INC	GROUND WATER	273633	803643		SEMIANNUAL
	273758 803015	1 POT SJR IR0330 VILLAGE GREEN	GROUND WATER	273758	803015		SEMIANNUAL
	273814 802452	1 POT SJR IR0372 1ST CHRIST CHURCH	GROUND WATER	273814	802452		SEMIANNUAL
	273821 802739	1 POT SJR IR0333 HOLT	GROUND WATER	273821	802739		SEMIANNUAL
	273822 803744	2 POT SJR IR0373 CARDINAL GROVES	GROUND WATER	273822	803744		SEMIANNUAL
	273827 803220	1 POT SJR IR0374 USGS	GROUND WATER	273827	803220		SEMIANNUAL
	273835 803458	1 POT SJR IR0376 D. KROMHOUT	GROUND WATER	273835	803458		SEMIANNUAL
	273846 802547	1 POT SJR IR0313 USDA N. VERO FIELD	GROUND WATER	273846	802547		SEMIANNUAL
	274047 805137	1 POT SJR IR0365 NR YEEHAW OFF SR 60	GROUND WATER	274047	805137		SEMIANNUAL
	274055 802813	1 POT SJR IR0379 POOLE	GROUND WATER	274055	802813		SEMIANNUAL
	274350 803645	1 POT SJR IR0383 JACK BERRY GROVES	GROUND WATER	274350	803645		SEMIANNUAL
	274452 802755	1 POT SJR IR0384 PHARR	GROUND WATER	274452	802755		SEMIANNUAL
	274522 803043	1 POT SJR IR0340 VERO BEACH FARMS	GROUND WATER	274522	803043		SEMIANNUAL
	274524 8024 8	1 POT SJR IR0385 FELLSMERE JV	GROUND WATER	274524	802408		SEMIANNUAL
	274534 802511	1 POT SJR IR0387 MARSH ISLAND	GROUND WATER	274534	802511		SEMIANNUAL
	2746 6 803354	1 POT SJR IR0388 SCHINER MEMORIAL	GROUND WATER	2746 6	803354		SEMIANNUAL
	2746 7 804930	1 POT SJR IR0189 IR-189 USGS	GROUND WATER	2746 7	804930		SEMIANNUAL
	274635 803630	1 POT SJR IR0389 JOE SCREWS	GROUND WATER	274635	803630		SEMIANNUAL
	2747 5 8046 3	1 POT SJR IR0390 ROLLINGS RANCH	GROUND WATER	2747 5	804603		SEMIANNUAL
	2748 1 804820	1 POT SJR IR0402 ROLLINGS RANCH	GROUND WATER	2748 1	804820		SEMIANNUAL
	274815 802541	1 POT SJR IR0391 A J BYRD	GROUND WATER	274815	802541		SEMIANNUAL
	274915 803625	1 POT SJR IR0393 A J BECKMAN	GROUND WATER	274915	803625		SEMIANNUAL
274916 8052 7	1 POT SJR IR0366 IR-366 MARE RANCH	GROUND WATER	274916	805207		SEMIANNUAL	
274921 802542	1 POT SJR IR0394 INDIAN RIVER CO.	GROUND WATER	274921	802542		SEMIANNUAL	
275117 8027 4	1 POT SJR IR0396 SEBASTIAN INLET SP	GROUND WATER	275117	802704		SEMIANNUAL	
MARION	2859 0 82 720	1 POT SJR M-0031 CE36 AT PEDRO	GROUND WATER	2859 0	820720		SEMIANNUAL
	285928 815005	POT SJR M-0320 MARION 48 NR WEIRDALE	GROUND WATER	285928	815005		SEMIANNUAL
	285930 814309	1 POT SJR M-0062 KOA LK NICTOON	GROUND WATER	285930	814309		SEMIANNUAL
	29 130 82 820	1 POT SJR M-0042 M-42 USGS CE35	GROUND WATER	29 130	820820		SEMIANNUAL
	29 220 815620	1 POT SJR M-0022 M-22 USGS CE42	GROUND WATER	29 220	815620		SEMIANNUAL
	29 4 0 82 910	1 POT SJR M-0041 M-41 USGS CE33	GROUND WATER	29 4 0	820910		SEMIANNUAL
	29 953 82 313	1 POT SJR M-0038 M-38 USGS CE79	GROUND WATER	29 953	820313		SEMIANNUAL
	290455 815304	POT SJR M-0013 M-13 MOSS BLUFF	GROUND WATER	290455	815304		SEMIANNUAL

ST JOHNS RIVER WATER MANAGEMENT DISTRICT
DEPARTMENT OF GROUND WATER PROGRAMS & TECHNICAL SUPPORT
1993 HYDROLOGIC DATA COLLECTION NETWORK OF THE TECHNICAL DATA SERVICES DIVISION
01-74-5210-1201-DIST-00000 FLORIDAN AQUIFER LEVELS

COUNTY	SITE NUMBER	NET COOP	NAME OF SITE OR LOCATION	TYPE OF SITE	L A T	L O N	DISCHARGE FREQUENCY	LEVEL FREQUENCY	
MARION	290628 814253	1 POT	SJR M-0061 NAVY LOOKOUT TOWER	GROUND WATER	290628	814253		SEMIANNUAL	
	290815 820257	POT	SJR M-0269 CE40 REPLACEMENT	GROUND WATER	290815	820257		SEMIANNUAL	
	291015 813850	1 POT	SJR M-0049 M-49 RT 19 & 40	GROUND WATER	291015	813850		SEMIANNUAL	
	291110 82 6 0	1 POT	SJR M-0032 M-32 USGS CE44	GROUND WATER	291110	820600		SEMIANNUAL	
	291115 815925	POT	SJR M-0048 SHARPES FRY MARION 5	GROUND WATER	291115	815925		SEMIANNUAL	
	291115 821029	POT	SJR M-0321 USGS	GROUND WATER	291115	821029		SEMIANNUAL	
	291130 820150	POT	SJR M-0026 CE47 NR SILVER SPGS	GROUND WATER	291130	820150		SEMIANNUAL	
	291310 82 450	1 POT	SJR M-0039 M-39 USGS CE45	GROUND WATER	291310	820450		SEMIANNUAL	
	2916 0 8155 0	1 POT	SJR M-0036 M-36 USGS CE55	GROUND WATER	2916 0	815500		SEMIANNUAL	
	291704 821115	1 POT	SJR M-0288 OCALA LIVESTOCK	GROUND WATER	291704	821115		SEMIANNUAL	
	291728 813905	POT	SJR M-0316 WELL NR LISK POINT	GROUND WATER	291728	813905		SEMIANNUAL	
	291738 821153	POT	SJR M-0317 HH CARR CE30A	GROUND WATER	291738	821153		SEMIANNUAL	
	291740 815620	POT	SJR M-0025 CE54 GORES LANDING	GROUND WATER	291740	815620		SEMIANNUAL	
	291750 814940	POT	SJR M-0318 CE56	GROUND WATER	291750	814940		SEMIANNUAL	
	292015 820650	POT	SJR M-0014 M-14 USGS CE66	GROUND WATER	292015	820650		SEMIANNUAL	
	292019 82 642	1 POT	SJR M-0063 SPARR REPLACEMENT	GROUND WATER	292019	820642		SEMIANNUAL	
	292100 814350	POT	SJR M-0319 CE34	GROUND WATER	292100	814350		SEMIANNUAL	
	292200 815100	POT	SJR M-0024 M-24 USGS CE84	GROUND WATER	292200	815100		SEMIANNUAL	
	292204 820228	POT	SJR M-0052 FT MCCOY FT DEEP	GROUND WATER	292204	820228		SEMIANNUAL	
	292225 820536	POT	SJR M-0284 BLACK SINK WELL CF	GROUND WATER	292225	820536		SEMIANNUAL	
	PUTNAM	292143 813746	1 POT	SJR P-0423 GRAMPS -DRAYTON IS	GROUND WATER	292143	813746		SEMIANNUAL
		292218 813331	1 POT	SJR P-0410 JUMPING GULLY CF	GROUND WATER	292218	813331		SEMIANNUAL
		292238 8138 3	1 POT	SJR P-0422 JONES- DRAYTON IS	GROUND WATER	292238	813803		SEMIANNUAL
		292239 812824	1 POT	SJR P-0255 WESNOFFSKE WELL	GROUND WATER	292239	812824		SEMIANNUAL
292239 813137		POT	SJR P-0146 NR SILVER POND SC	GROUND WATER	292239	813137		SEMIANNUAL	
292239 813137		POT	SJR P-0696 NR SILVER POND	GROUND WATER	292239	813137		SEMIANNUAL	
292239 813137		POT	SJR P-0724 SILVER POND UC	GROUND WATER	292239	813137		SEMIANNUAL	
292254 813821		1 POT	SJR P-0421 DRAYTON IS	GROUND WATER	292254	813821		SEMIANNUAL	
292257 813530		1 POT	SJR P-0469 PARADISE LKS EAST	GROUND WATER	292257	813530		SEMIANNUAL	
2923 7 813052		1 POT	SJR P-0341 OLD HWY 17 FERNERY	GROUND WATER	2923 7	813052		SEMIANNUAL	
292318 813457		POT	SJR P-0145 NR PARADISE LAKES SC	GROUND WATER	292318	813457		SEMIANNUAL	
292318 813457		POT	SJR P-0743 NR PARADISE LAKES UC	GROUND WATER	292318	813457		SEMIANNUAL	
292318 813457		POT	SJR P-0744 NR PARADISE LAKES CF	GROUND WATER	292318	813457		SEMIANNUAL	
292418 813309		POT	SJR P-0143 NILES RD DEEP UC	GROUND WATER	292418	813309		SEMIANNUAL	
292418 813309		POT	SJR P-0705 UNION CAMP #3 CF	GROUND WATER	292418	813309		SEMIANNUAL	
292418 813309		POT	SJR P-0742 NILES RD SHALLOW UC	GROUND WATER	292418	813309		SEMIANNUAL	
292447 814414		1 POT	SJR P-0427 P-427 NR FRONTIER	GROUND WATER	292447	814414		SEMIANNUAL	
292528 813835		1 POT	SJR P-0270 FRUITLAND HANDYWAY	GROUND WATER	292528	813835		SEMIANNUAL	
2926 6 813125		1 POT	SJR P-0242 GAUTIER LK STELLA	GROUND WATER	2926 6	813125		SEMIANNUAL	
292622 813744		1 POT	SJR P-0373 MANSFIELD FERNERY	GROUND WATER	292622	813744		SEMIANNUAL	
292628 813855		1 POT	SJR P-0396 WELAKA FISH HATCH.	GROUND WATER	292628	813855		SEMIANNUAL	
292734 813146		POT	SJR P-0417 NEWBOLD FERNERY	GROUND WATER	292734	813146		SEMIANNUAL	
292824 813415		1 POT	SJR P-0246 THUNDERBIRD AIRPORT	GROUND WATER	292824	813415		SEMIANNUAL	
292824 814433		1 POT	SJR P-0472 P-472 JOHNSON FLD CF	GROUND WATER	292824	814433		SEMIANNUAL	
292824 814433	2 POT	SJR P-0473 P-473 JOHNSON FLD UC	GROUND WATER	292824	814433		SEMIANNUAL		

ST JOHNS RIVER WATER MANAGEMENT DISTRICT
DEPARTMENT OF GROUND WATER PROGRAMS & TECHNICAL SUPPORT
1993 HYDROLOGIC DATA COLLECTION NETWORK OF THE TECHNICAL DATA SERVICES DIVISION
01-74-5210-1201-DIST-00000 FLORIDAN AQUIFER LEVELS

COUNTY	SITE NUMBER	NET COOP	NAME OF SITE OR LOCATION	TYPE OF SITE	L A T	L O N	DISCHARGE FREQUENCY	LEVEL FREQUENCY
PUTNAM	292859 813757	1 POT	SJR P-0408 P-408 FRUITLAND CF	GROUND WATER	292859	813757		SEMIANNUAL
	292859 813757	2 POT	SJR P-0409 P-409 FRUITLAND UC	GROUND WATER	292859	813757		SEMIANNUAL
	292948 815030	POT	SJR P-0738 RD 77-G UC	GROUND WATER	292948	815030		SEMIANNUAL
	292948 815030	1 POT	SJR P-0450 RD 77-G CF	GROUND WATER	292948	815030		SEMIANNUAL
	293004 814436	1 POT	SJR P-0128 CARAVELL RANCH CF	GROUND WATER	293004	814436		SEMIANNUAL
	293113 8137 3	1 POT	SJR P-0382 MAIN-SISCO RD FERN.	GROUND WATER	293113	813703		SEMIANNUAL
	293214 813522	1 POT	SJR P-0413 NR LK BROWARD	GROUND WATER	293214	813522		SEMIANNUAL
	293234 814241	1 POT	SJR P-0280 RODENHAVER BOYS R.	GROUND WATER	293234	814241		SEMIANNUAL
	2933 0 815239	1 POT	SJR P-0306 P-306 NR KENWOOD	GROUND WATER	2933 0	815239		SEMIANNUAL
	2933 4 813423	1 POT	SJR P-0411 PINEY BLUFF WELL	GROUND WATER	2933 4	813423		SEMIANNUAL
	293420 814156	1 POT	SJR P-0462 AM THOMAS	GROUND WATER	293420	814156		SEMIANNUAL
	293439 815242	1 POT	SJR P-0017 DEEP CK HWY 315	GROUND WATER	293439	815242		SEMIANNUAL
	293543 813153	1 POT	SJR P-0480 TILTON B.T.	GROUND WATER	293543	813153		SEMIANNUAL
	293554 813426	1 POT	SJR P-0474 SAN MATEO TOWER DP	GROUND WATER	293554	813426		SEMIANNUAL
	293554 813426	2 POT	SJR P-0475 SAN MATEO TOWER SHAL	GROUND WATER	293554	813426		SEMIANNUAL
	293633 815946	1 POT	SJR P-0464 COMPENS LK DRAINAGE	GROUND WATER	293633	815946		SEMIANNUAL
	293733 814748	POT	SJR P-0511 HOLLISTER WORK CENTER	GROUND WATER	293733	814748		SEMIANNUAL
	293733 814748	1 POT	SJR P-0510 HOLLISTER WORKCTR CF	GROUND WATER	293733	814748		SEMIANNUAL
	293733 814748	2 POT	SJR P-0511 HOLLISTER WORKCTR UC	GROUND WATER	293733	814748		SEMIANNUAL
	293744 815416	1 POT	SJR P-0461 GRASSEY LAKE	GROUND WATER	293744	815416		SEMIANNUAL
	2938 2 815919	1 POT	SJR P-0008 P-8 CHESSER	GROUND WATER	2938 2	815919		SEMIANNUAL
	2938 6 815449	1 POT	SJR P-0016 KELLER # 1	GROUND WATER	2938 6	815449		SEMIANNUAL
	293913 813840	1 POT	SJR P-0483 CONWAY C.L.	GROUND WATER	293913	813840		SEMIANNUAL
	293933 813428	1 POT	SJR P-0172 P-172 ORANGE HILLS	GROUND WATER	293933	813428		SEMIANNUAL
	293951 814139	1 POT	SJR P-0123 DHQ DEEP WELL	GROUND WATER	293951	814139		SEMIANNUAL
	294034 814310	1 POT	SJR P-0298 DAVIS	GROUND WATER	294034	814310		SEMIANNUAL
	294055 813545	1 POT	SJR P-0077 BATEMAN WELL	GROUND WATER	294055	813545		SEMIANNUAL
	294144 813418	1 POT	SJR P-0490 MALTBY HAROLD	GROUND WATER	294144	813418		SEMIANNUAL
	294255 813235	1 POT	SJR P-0076 A.J. ROBERTS	GROUND WATER	294255	813235		SEMIANNUAL
	2943 8 82 022	1 POT	SJR P-0001 P-1 SWAN LK DRAINAGE	GROUND WATER	2943 8	820022		SEMIANNUAL
	294441 814429	3 POT	SJR P-0486 BARDIN ROAD WELL	GROUND WATER	294441	814429		SEMIANNUAL
	294449 815733	1 POT	SJR P-0487 PUTNAM HALL COMM CTR	GROUND WATER	294449	815733		SEMIANNUAL
	294515 813140	1 POT	SJR P-0010 FEDERAL POINT	GROUND WATER	294515	813140		SEMIANNUAL
	294553 813443	1 POT	SJR P-0493 UNDETERMINED	GROUND WATER	294553	813443		SEMIANNUAL
294814 813452	1 POT	SJR P-0488 RIEGEL ART	GROUND WATER	294814	813452		SEMIANNUAL	
ST. JOHNS	293729 812212	1 POT	SJR SJ0115 SJ-115 USGS-DOT	GROUND WATER	293729	812212		SEMIANNUAL
	2940 3 813046	1 POT	SJR SJ0152 SJ-152 TILTON	GROUND WATER	2940 3	813046		SEMIANNUAL
	294238 813037	1 POT	SJR SJ0169 SJ-169 HASTINGS HS	GROUND WATER	294238	813037		SEMIANNUAL
	294334 8127 8	1 POT	SJR SJ0076 FORTNER WELL 8"	GROUND WATER	294334	812708		SEMIANNUAL
	294519 811845	2 POT	SJR SJ0516 SJ-516 DUPONT CTR CF	GROUND WATER	294519	811845		SEMIANNUAL
	294519 811845	3 POT	SJR SJ0517 SJ-517 DUPONT CTR UC	GROUND WATER	294519	811845		SEMIANNUAL
	2946 2 811519	1 POT	SJR SJ0432 HOWARD	GROUND WATER	2946 2	811519		SEMIANNUAL
	294612 812534	1 POT	SJR SJ0389 SJ-389 ELKTON # 3	GROUND WATER	294612	812534		SEMIANNUAL
	294647 812944	1 POT	SJR SJ0290 SJ-290 NR ELKTON	GROUND WATER	294647	812944		SEMIANNUAL
	2947 1 812633	1 POT	SJR SJ0317 SJ-317 SIKES WELL	GROUND WATER	2947 1	812633		SEMIANNUAL

ST JOHNS RIVER WATER MANAGEMENT DISTRICT
DEPARTMENT OF GROUND WATER PROGRAMS & TECHNICAL SUPPORT
1993 HYDROLOGIC DATA COLLECTION NETWORK OF THE TECHNICAL DATA SERVICES DIVISION
01-74-5210-1201-DIST-00000 FLORIDAN AQUIFER LEVELS

COUNTY	SITE NUMBER	NET COOP NAME OF SITE OR LOCATION	TYPE OF SITE	L A T	L O N	DISCHARGE FREQUENCY	LEVEL FREQUENCY
ST. JOHNS	294927 811925	1 POT SJR SJ0097 USGS	GROUND WATER	294927	811925		SEMIANNUAL
	295039 813254	1 POT SJR SJ0133 SJ-133 WILSON	GROUND WATER	295039	813254		SEMIANNUAL
	295132 811648	1 POT SJR SJ0092 ANASTASIA SANITARY	GROUND WATER	295132	811648		SEMIANNUAL
	295333 811914	1 POT SJR SJ0415 MARSH ARTHUR L.	GROUND WATER	295333	811914		SEMIANNUAL
	295341 812637	5 POT SJR SJ0515 SJ-112E TILLMAN RDG	GROUND WATER	295341	812637		SEMIANNUAL
	295427 812931	1 POT SJR SJ0027 BAKERSVILLE TWR CF	GROUND WATER	295427	812931		SEMIANNUAL
	295427 812931	1 POT SJR SJ0028 BAKERSVILLE TOWER	GROUND WATER	295427	812931		SEMIANNUAL
	2955 2 811754	1 POT SJR SJ0413 MANCY USGS SJ-91	GROUND WATER	2955 2	811754		SEMIANNUAL
	295556 813421	1 POT SJR SJ0019 KELLY	GROUND WATER	295556	813421		SEMIANNUAL
	30 5 7 812727	1 POT SJR SJ0029 DURBIN FIRE TOWER CF	GROUND WATER	30 5 7	812727		SEMIANNUAL
	30 5 7 812727	2 POT SJR SJ0030 DURBIN FIRE TOWER SC	GROUND WATER	30 5 7	812727		SEMIANNUAL

ST JOHNS RIVER WATER MANAGEMENT DISTRICT
 DEPARTMENT OF GROUND WATER PROGRAMS & TECHNICAL SUPPORT
 1993 HYDROLOGIC DATA COLLECTION NETWORK OF THE TECHNICAL DATA SERVICES DIVISION
 01-74-5210-1201-DIST-00000 NASA - DATA COLLECTION

COUNTY	SITE NUMBER	NET COOP NAME OF SITE OR LOCATION	TYPE OF SITE	L A T	L O N	DISCHARGE FREQUENCY	LEVEL FREQUENCY
BREVARD	28 819 804115	NAS SJR MELBOURNE FS #109	METROLOGICAL	28 819	804115		CONTINUOUS
	2837 3 805733	NAS SJR SEMINOLE RANCH #294	METROLOGICAL	2837 3	805733		CONTINUOUS
INDIAN RIVER	273824 8040 9	NAS SJR SJRWCD RESERVOIR #101	METROLOGICAL	273824	8040 9		CONTINUOUS
ORANGE	283326 81 8 1	NAS SJR STORY RANCH #277	METROLOGICAL	283326	81 8 1		CONTINUOUS
SEMINOLE	284715 810518	NAS SJR OSCEOLA LANDFILL SITE 474	METROLOGICAL	284715	810518		CONTINUOUS

ST JOHNS RIVER WATER MANAGEMENT DISTRICT
 DEPARTMENT OF GROUND WATER PROGRAMS & TECHNICAL SUPPORT
 1993 HYDROLOGIC DATA COLLECTION NETWORK OF THE TECHNICAL DATA SERVICES DIVISION
 01-74-5110-1201-DIST-00000 NEEDS & SOURCE

COUNTY	SITE NUMBER	NET COOP NAME OF SITE OR LOCATION	TYPE OF SITE	L A T	L O N	DISCHARGE FREQUENCY	LEVEL FREQUENCY
VOLUSIA	285638 812031	1 NEE SJR V-0083 AT BLUE SPRINGS	GROUND WATER	285638	812031		CONTINUOUS
	291040 811437	NEE SJR V-0700 ORMOND BCH AT DAN FORD RD	GROUND WATER	291040	811437		CONTINUOUS
	291941 812942	1 NEE SJR V-0184 SEVILLE FIRETOWER CF	GROUND WATER	291941	812942		CONTINUOUS

ST JOHNS RIVER WATER MANAGEMENT DISTRICT
DEPARTMENT OF GROUND WATER PROGRAMS & TECHNICAL SUPPORT
1993 HYDROLOGIC DATA COLLECTION NETWORK OF THE TECHNICAL DATA SERVICES DIVISION
01-74-5210-1201-DIST-00000 WATER QUALITY

COUNTY	SITE NUMBER	NET COOP	NAME OF SITE OR LOCATION	TYPE OF SITE	L A T	L O N	DISCHARGE FREQUENCY	LEVEL FREQUENCY
BREVARD	275210 802722	1 WQ	SJR BR0624 SEBASTIAN ST PK 650'	GROUND WATER	275210	802722		QUARTERLY
	275210 802722	2 WQ	SJR BR0625 SEBASTIAN ST PK 450'	GROUND WATER	275210	802722		QUARTERLY
	275955 804346	1 WQ	SJR BR0645 PLATT NR MELBOURNE	GROUND WATER	275955	804346		QUARTERLY
	282245 804716	1 WQ	SJR BR0202 BR-202 COCOA RECORD	GROUND WATER	282245	804716		QUARTERLY
	282921 804048	1 WQ	SJR BR0608 NASA NR GATE # 2	GROUND WATER	282921	804047		QUARTERLY
	283644 805749	1 WQ	SJR BR0660 SEMINOLE RANCH	GROUND WATER	283644	805749		QUARTERLY
FLAGLER	2926 3 81 825	1 WQ	SJR F-0176 F-176 BULOW RUINS CF	GROUND WATER	2926 3	810825		QUARTERLY
	2926 3 81 827	3 WQ	SJR F-0177 F-177 BULOW RUINS UC	GROUND WATER	2926 3	810825		QUARTERLY
	2926 4 81 624	1 WQ	SJR F-0174 FLAGLER BCH ST PK CF	GROUND WATER	2926 4	810624		QUARTERLY
	293337 8123 3	1 WQ	SJR F-0204 F-204 DINNER ISL CF	GROUND WATER	293337	812303		QUARTERLY
	293337 8123 3	2 WQ	SJR F-0205 F-205 DINNER ISL. UC	GROUND WATER	293337	812303		QUARTERLY
	293754 811219	1 WQ	SJR F-0200 WASH OAKS SP CF	GROUND WATER	293754	811219		QUARTERLY
	293754 811219	2 WQ	SJR F-0191 WASH OAKS SP UC	GROUND WATER	293754	811219		QUARTERLY
INDIAN RIVER	273435 802551	1 WQ	SJR IR0312 IR-312 NR OSLO #490	GROUND WATER	273435	802551		QUARTERLY
	273846 802547	1 WQ	SJR IR0313 USDA N. VERO FIELD #495	GROUND WATER	273846	802547		QUARTERLY
MARION	291117 815405	WQ	SJR M-0044 M-44 REDWATER LK CF	GROUND WATER	291117	815405		QUARTERLY
	291117 815405	WQ	SJR M-0045 M-45 REDWATER LK UC	GROUND WATER	291117	815405		QUARTERLY
OSCEOLA	280445 805551	WQ	SJR OS0017 BULL CK LOOP RD NE	GROUND WATER	280445	805551		SEMIANNUAL
	280655 810029	WQ	SJR OS0025 BULL CK WELL TM2	GROUND WATER	280655	810029		SEMIANNUAL
PUTNAM	292528 813835	1 WQ	SJR P-0270 FRUITLAND HANDYWAY	GROUND WATER	292528	813835		QUARTERLY
ST. JOHNS	294128 812913	1 WQ	SJR SJ0263 SJ-263 D. REID #1132	GROUND WATER	294128	812913		QUARTERLY
	294519 811845	2 WQ	SJR SJ0516 SJ-516 DUPONT CTR CF	GROUND WATER	294519	811845		QUARTERLY
	294519 811845	3 WQ	SJR SJ0517 SJ-517 DUPONT CTR UC	GROUND WATER	294519	811845		QUARTERLY
	295427 812931	1 WQ	SJR SJ0028 BAKERSVILLE TOWER	GROUND WATER	295427	812931		QUARTERLY
	295442 812722	1 WQ	SJR SJ0119 NR BAKERSVILLE	GROUND WATER	295442	812722		QUARTERLY
	295713 812034	1 WQ	SJR SJ0412 ST AUG. AP. GS SJ-89	GROUND WATER	295713	812034		QUARTERLY
SEMINOLE	284320 810900	WQ	SJR S-0045 COCKRAN FOREST MIDDLE	GROUND WATER	284320	810900		QUARTERLY
	284325 810927	WQ	SJR S-0038 COCKRAN FOREST WEST	GROUND WATER	284325	810927		QUARTERLY
VOLUSIA	29 834 81 738	1 WQ	SJR V-0183 TOMOKA TOWER AVON PK	GROUND WATER	29 834	810738		QUARTERLY
	29 920 81 630	1 WQ	SJR V-0080 USGS NR DAYTONA	GROUND WATER	29 920	810630		QUARTERLY
	29 923 81 612	2 WQ	SJR V-0008 2" OB NR DAYTONA	GROUND WATER	29 923	810612		QUARTERLY
	291025 81 5 2	1 WQ	SJR V-0099 I 95 AT DAYTONA	GROUND WATER	291025	810502		QUARTERLY
	2911 7 81 342	1 WQ	SJR V-0187 DAYTONA BCH AP DEEP	GROUND WATER	2911 7	810342		QUARTERLY
	291433 812841	2 WQ	SJR V-0066 V-66 PIERSON IRON CF	GROUND WATER	291433	812841		QUARTERLY
	291457 8127 9	1 WQ	SJR V-0147 USGS FRANKLIN ST CF	GROUND WATER	291457	812709		QUARTERLY
	291640 813209	WQ	SJR V-0523 VALCO RD	GROUND WATER	291640	813209		QUARTERLY

ST JOHNS RIVER WATER MANAGEMENT DISTRICT
DEPARTMENT OF GROUND WATER PROGRAMS & TECHNICAL SUPPORT
1993 HYDROLOGIC DATA COLLECTION NETWORK OF THE TECHNICAL DATA SERVICES DIVISION
01-74-5240-1201-DIST-10002 D.O.W.N.

COUNTY	SITE NUMBER	NET COOP	NAME OF SITE OR LOCATION	TYPE OF SITE	L A T	L O N	DISCHARGE FREQUENCY	LEVEL FREQUENCY
ALACHUA	293356 820434	DWN SJR	A-0436 HAWTHORNE TWR UC	GROUND WATER	293556	820434		MONTHLY
	293556 82 434	1 DWN SJR	A-0071 HAWTHORNE TWR DEEP	GROUND WATER	293556	820434		MONTHLY
BAKER	301618 8211 9	1 DWN SJR	BA0054 MACCLENNY FT CF #1162	GROUND WATER	301618	821109		CONTINUOUS
	301618 8211 9	2 DWN SJR	BA0055 MACCLENNY FT SC #1161	GROUND WATER	301618	821109		CONTINUOUS
	301618 8211 9	3 DWN SJR	BA0056 MACCLENNY FT UC #1160	GROUND WATER	301618	821109		CONTINUOUS
	303235 822035	1 DWN SJR	BA0057 EDDY FIRE TOWER CF #1152	GROUND WATER	303235	822035		CONTINUOUS
	303235 822035	2 DWN SJR	BA0058 EDDY FIRE TOWER SC #1153	GROUND WATER	303235	822035		CONTINUOUS
	303235 822035	3 DWN SJR	BA0059 EDDY FIRE TOWER UC #1151	GROUND WATER	303235	822035		CONTINUOUS
	303234 822036	1 DWN SJR	EDDY TOWER RAIN #1150	METROLOGICAL	303234	822036		CONTINUOUS
CLAY	294611 820049	DWN SJR	C-0436 LAKE GENEVA CF #1181	GROUND WATER	294611	820049		MONTHLY
	294611 820049	DWN SJR	C-0437 LAKE GENEVA SC #1182	GROUND WATER	294611	820049		MONTHLY
	294611 820049	DWN SJR	C-0438 LAKE GENEVA UC #1183	GROUND WATER	294611	820049		MONTHLY
	294634 815914	1 DWN SJR	C-0031 C-31 USGS	GROUND WATER	294634	815914		MONTHLY
	294715 820206	1 DWN SJR	C-0132 CLAY ELECTRIC CF	GROUND WATER	294715	820206		MONTHLY
	294727 820137	1 DWN SJR	C-0424 CR21 JOHN'S BBQ	GROUND WATER	294727	820137		MONTHLY
	294728 820109	1 DWN SJR	C-0442 CHESTER MOODY CF	GROUND WATER	294728	820109		MONTHLY
	294728 820109	2 DWN SJR	C-0443 CHESTER MOODY SC	GROUND WATER	294728	820109		MONTHLY
	294728 820109	3 DWN SJR	C-0444 CHESTER MOODY UC	GROUND WATER	294728	820109		MONTHLY
	294736 820235	1 DWN SJR	C-0426 FARRELL GAS UC	GROUND WATER	294736	820235		MONTHLY
	294736 820235	2 DWN SJR	C-0427 FARRELL GAS SC	GROUND WATER	294736	820235		MONTHLY
	294749 820135	1 DWN SJR	C-0406 WOODLAND DR UC	GROUND WATER	294749	820135		MONTHLY
	294749 820135	3 DWN SJR	C-0408 WOODLAND DR SC	GROUND WATER	294749	820135		MONTHLY
	294807 820209	DWN SJR	C-0452 LK BROOKLYN UC	GROUND WATER	294807	820209		MONTHLY
	294811 820056	1 DWN SJR	C-0409 LOCH LOMMAND SC	GROUND WATER	294811	820056		MONTHLY
	294811 820056	3 DWN SJR	C-0411 LOCH LOMMAND SC	GROUND WATER	294811	820056		MONTHLY
	294811 820056	4 DWN SJR	C-0412 LOCH LOMMAND SC	GROUND WATER	294811	820056		MONTHLY
	294840 820137	1 DWN SJR	C-0428 IMMOKALEE SC	GROUND WATER	294840	820137		MONTHLY
	294846 815520	1 DWN SJR	C-0457 MCCRAE FIRE STN CF	GROUND WATER	294846	815520		MONTHLY
	294846 815520	2 DWN SJR	C-0458 MCCRAE FIRE STN SC	GROUND WATER	294846	815520		MONTHLY
	294911 815726	1 DWN SJR	C-0453 GOLD HEAD CF #1221	GROUND WATER	294911	815726		MONTHLY
	294911 815726	2 DWN SJR	C-0455 GOLD HEAD UC #1223	GROUND WATER	294911	815726		MONTHLY
	294911 815726	3 DWN SJR	C-0454 GOLD HEAD SC #1222	GROUND WATER	294911	815726		MONTHLY
	294937 820145	1 DWN SJR	C-0451 LK MAGNOLIA CF	GROUND WATER	294937	820145		MONTHLY
	295016 814335	DWN SJR	C-0434 SUNGARDEN TWR	GROUND WATER	295016	814335		MONTHLY
	295016 814335	1 DWN SJR	C-0123 SUNGARDEN TWR OCALA	GROUND WATER	295016	814335		MONTHLY
	295016 814335	2 DWN SJR	C-0124 SUNGARDEN SC 150'	GROUND WATER	295016	814335		MONTHLY
	295016 814335	3 DWN SJR	C-0125 SUNGARDEN TWR UC	GROUND WATER	295016	814335		MONTHLY
	295116 820058	DWN SJR	C-0439 LK LOWERY CF #1191	GROUND WATER	295116	820058		MONTHLY
	295116 820058	DWN SJR	C-0440 LK LOWERY SC #1192	GROUND WATER	295116	820058		MONTHLY
	295116 820058	DWN SJR	C-0441 LK LOWERY DEEP UC #1196	GROUND WATER	295116	820058		MONTHLY
	295116 820058	DWN SJR	C-0456 LK LOWERY SHALLOW UC #1193	GROUND WATER	295116	820058		MONTHLY
295851 815553	2 DWN SJR	C-0127 PENNY FMS WR HAWT #1212	GROUND WATER	295851	815553		MONTHLY	
295851 815553	3 DWN SJR	C-0126 PENNY FMS TWR OCALA #1213	GROUND WATER	295851	815553		MONTHLY	
294611 820049	1 DWN SJR	C-0436 LAKE GENEVA CF #1181	GROUND WATER	294611	820049		CONTINUOUS	

ST JOHNS RIVER WATER MANAGEMENT DISTRICT
DEPARTMENT OF GROUND WATER PROGRAMS & TECHNICAL SUPPORT
1993 HYDROLOGIC DATA COLLECTION NETWORK OF THE TECHNICAL DATA SERVICES DIVISION
01-74-5240-1201-DIST-10002 D.O.W.N.

COUNTY	SITE NUMBER	NET COOP	NAME OF SITE OR LOCATION	TYPE OF SITE	L A T	L O N	DISCHARGE FREQUENCY	LEVEL FREQUENCY	
CLAY	294611 820049	3 DWN SJR	C-0483 LAKE GENEVA UC #1183	GROUND WATER	294611	820049		CONTINUOUS	
	294728 820109	DWN SJR	C-0442 CHESTER MOODY CF	GROUND WATER	294728	820109		CONTINUOUS	
	294728 820109	DWN SJR	C-0443 CHESTER MOODY SC	GROUND WATER	294728	820109		CONTINUOUS	
	294728 820109	DWN SJR	C-0444 CHESTER MOODY UC	GROUND WATER	294728	820109		CONTINUOUS	
	294911 815726	1 DWN SJR	C-0453 GOLD HEAD CF SITE #1221	GROUND WATER	294911	815726		CONTINUOUS	
	294911 815726	2 DWN SJR	C-0455 GOLD HEAD UC #1223	GROUND WATER	294911	815726		CONTINUOUS	
	294911 815726	3 DWN SJR	C-0454 GOLD HEAD SC #1222	GROUND WATER	294911	815726		CONTINUOUS	
	295116 820058	1 DWN SJR	C-0439 LK LOWERY CF #1191	GROUND WATER	295116	820058		CONTINUOUS	
	295116 820058	2 DWN SJR	C-0440 LL LOWERY SC #1192	GROUND WATER	295116	820058		CONTINUOUS	
	295116 820058	3 DWN SJR	C-0441 LK LOWERY DEEP UC SITE #1196	GROUND WATER	295116	820058		CONTINUOUS	
	295116 820058	4 DWN SJR	C-0456 LK LOWERY SHALLOW UC #1193	GROUND WATER	295116	820058		CONTINUOUS	
	295851 815553	1 DWN SJR	C-0128 PENNY FMS TWR HAWT #1211	GROUND WATER	295851	815553		CONTINUOUS	
	295851 815553	2 DWN SJR	C-0127 PENNY FMS TWR HAWT #1212	GROUND WATER	295851	815553		CONTINUOUS	
	294611 820049	DWN SJR	LAKE GENEVA #1180	METROLOGICAL	294611	820049		CONTINUOUS	
	294911 815726	DWN SJR	GOLD HEAD ST PK #1220	METROLOGICAL	294911	815726		CONTINUOUS	
	295116 820058	DWN SJR	LAKE LOWERY #1190	METROLOGICAL	295116	820058		CONTINUOUS	
	295851 815553	DWN SJR	PENNEY FRMS TWR #1214	METROLOGICAL	295851	815553		CONTINUOUS	
	FLAGLER	291818 8119 4	2 DWN SJR	F-0252 RELAY TOWER SHALLOW	GROUND WATER	291818	811904		BI-MONTHLY
		291818 8119 4	1 DWN SJR	F-0251 RELAY TOWER DEEP	GROUND WATER	291818	811904		CONTINUOUS
	LAKE	284933 812558	1 DWN SJR	L-0038 SJRWMD-CARTER WEST	GROUND WATER	284933	812558		SEMIANNUAL
285028 812533		1 DWN SJR	L-0037 SJRWMD-CARTER EAST	GROUND WATER	285028	812533		SEMIANNUAL	
285057 812432		1 DWN SJR	L-0032 DNR WEST SIDE	GROUND WATER	285057	812432		SEMIANNUAL	
29 043 812328		1 DWN SJR	L-0059 NFS CROWS BLUFF	GROUND WATER	29 043	812328		SEMIANNUAL	
284122 815344		1 DWN SJR	L-0095 GROVELAND TWR CF	GROUND WATER	284122	815444		MONTHLY	
284122 815344		2 DWN SJR	L-0096 GROVELAND TWR DP UC	GROUND WATER	284122	815344		MONTHLY	
NASSAU	284122 815344	2 DWN SJR	L-0096 GROVELAND TWR DP UC	GROUND WATER	284122	815344		CONTINUOUS	
	303823 812733	4 DWN SJR	N-0190 ITT WELL#8	GROUND WATER	303823	812733		CONTINUOUS	
PUTNAM	293733 814748	1 DWN SJR	P-0510 HOLLISTER WORKCTR CF	GROUND WATER	293733	814748		MONTHLY	
	293733 814748	2 DWN SJR	P-0511 HOLLISTER WORKCTR UC	GROUND WATER	293733	814748		MONTHLY	
	294012 815257	DWN SJR	P-0772 LK GRANDIN CF	GROUND WATER	294012	815257		MONTHLY	
	294012 815257	DWN SJR	P-0773 LK GRANDIN SC	GROUND WATER	294012	815257		MONTHLY	
	294012 815257	DWN SJR	P-0774 LK GRANDIN UC	GROUND WATER	294012	815257		MONTHLY	
	294013 815305	1 DWN SJR	P-0150 LAKE GRANDIN UC	GROUND WATER	294013	815305		MONTHLY	
	294013 815305	2 DWN SJR	P-0151 LAKE GRANDIN SC	GROUND WATER	294013	815305		MONTHLY	
	292124 813452	1 DWN SJR	P-0735 MIDDLE RD LOWER CF #1270	GROUND WATER	292124	813452		CONTINUOUS	
	292124 813452	2 DWN SJR	P-0736 MIDDLE RD UPPER CF #1271	GROUND WATER	292124	813452		CONTINUOUS	
	292124 813452	3 DWN SJR	P-0737 MIDDLE RD DEEP UC #1273	GROUND WATER	292124	813452		CONTINUOUS	
	292124 813452	4 DWN SJR	P-0734 MIDDLE RD SHALLOW UC #1274	GROUND WATER	292124	813452		CONTINUOUS	
	292239 813137	DWN SJR	P-0146 SILVER POND SC #1241	GROUND WATER	292239	813137		CONTINUOUS	
	292239 813137	DWN SJR	P-0696 SILVER POND CF #1240	GROUND WATER	292239	813137		CONTINUOUS	
	292418 813309	DWN SJR	P-0143 NILES RD SC #1267	GROUND WATER	292418	813309		CONTINUOUS	
	292418 813309	DWN SJR	P-0705 NILES RD CF #1265	GROUND WATER	292418	813309		CONTINUOUS	

ST JOHNS RIVER WATER MANAGEMENT DISTRICT
DEPARTMENT OF GROUND WATER PROGRAMS & TECHNICAL SUPPORT
1993 HYDROLOGIC DATA COLLECTION NETWORK OF THE TECHNICAL DATA SERVICES DIVISION
01-74-5240-1201-DIST-10002 D.O.W.N.

COUNTY	SITE NUMBER	NET COOP	NAME OF SITE OR LOCATION	TYPE OF SITE	L A T	L O N	DISCHARGE FREQUENCY	LEVEL FREQUENCY
PUTNAM	292418 813309	DWN SJR	P-0742 NILES RD UC P-0742 #1266	GROUND WATER	292418	813309		CONTINUOUS
	292124 813452	DWN SJR	MIDDLE ROAD - LAKE GEORGE #1275	LAKE	292124	813452		CONTINUOUS
ST. JOHNS	30 5 7 812727	3 DWN SJR	SJ0032 DURBIN FIRE TOWER	GROUND WATER	30 5 7	812727		BI-MONTHLY
	294519 811845	2 DWN SJR	SJ0516 SJ-516 DUPONT CTR CF	GROUND WATER	294519	811845		MONTHLY
	294519 811845	3 DWN SJR	SJ0517 SJ-517 DUPONT CTR UC	GROUND WATER	294519	811845		MONTHLY
	295427 812931	1 DWN SJR	SJ0027 BAKERSVILLE TWR CF	GROUND WATER	295427	812931		CONTINUOUS
	30 5 7 812727	1 DWN SJR	SJ0029 DURBIN FIRE TOWER CF	GROUND WATER	30 5 7	812727		CONTINUOUS
	30 5 7 812727	2 DWN SJR	SJ0030 DURBIN FIRE TOWER SC	GROUND WATER	30 5 7	812727		CONTINUOUS
SEMINOLE	284715 81 518	1 DWN SJR	S-0266 OSCEOLA LANDFILL #472	GROUND WATER	284715	810518		SEMIANNUAL
	284715 81 518	2 DWN SJR	S-0086 OSCEOLA LANDFILL #473	GROUND WATER	284715	810518		SEMIANNUAL
	284715 810518	DWN SJR	S-0202 OSCEOLA LANDFILL #471	GROUND WATER	284715	810518		SEMIANNUAL
	284829 812459	1 DWN SJR	S-0091 SECKINGER RESIDENT	GROUND WATER	284829	812459		SEMIANNUAL
	284945 812442	1 DWN SJR	S-0037 C.M. FERNANDEZ	GROUND WATER	284945	812442		SEMIANNUAL
	285001 812423	1 DWN SJR	S-0097 WEKIVA RIVER HAVEN	GROUND WATER	285001	812423		SEMIANNUAL
	284715 81 518	1 DWN SJR	S-0266 OSCEOLA LANDFILL #472	GROUND WATER	284715	810518		CONTINUOUS
	284715 81 518	2 DWN SJR	S-0086 OSCEOLA LANDFILL #473	GROUND WATER	284715	810518		CONTINUOUS
	284715 81 518	3 DWN SJR	S-0200 OSCEOLA LANDFILL #470	GROUND WATER	284715	810518		CONTINUOUS
	284715 81 518	5 DWN SJR	S-0202 OSCEOLA LANDFILL #471	GROUND WATER	284715	810518		CONTINUOUS
VOLUSIA	285442 811814	1 DWN SJR	V-0196 ORANGE CTY TR DEEP	GROUND WATER	285442	811814		SEMIANNUAL
	285512 812028	1 DWN SJR	V-0082 S. OF BLUE SPGS	GROUND WATER	285512	812028		SEMIANNUAL
	29 512 812136	1 DWN SJR	V-0156 V-156 GLENWOOD 4"	GROUND WATER	29 512	812136		SEMIANNUAL
	29 834 81 738	3 DWN SJR	V-0192 TOMOKA TOWER SEC.	GROUND WATER	29 834	810738		MONTHLY
	29 834 81 738	4 DWN SJR	V-0193 TOMOKA TOWER UC	GROUND WATER	29 834	810738		MONTHLY
	290750 811740	DWN SJR	V-0608	GROUND WATER	290750	811740		MONTHLY
	290750 811740	DWN SJR	V-0609	GROUND WATER	290750	811740		MONTHLY
	290750 811740	DWN SJR	V-0611	GROUND WATER	290750	811740		MONTHLY
	291458 812721	DWN SJR	V-0599	GROUND WATER	291458	812721		MONTHLY
	291458 812721	DWN SJR	V-0600	GROUND WATER	291458	812721		MONTHLY
	291458 812721	DWN SJR	V-0601	GROUND WATER	291458	812721		MONTHLY
	291458 812721	DWN SJR	V-0602	GROUND WATER	291458	812721		MONTHLY
	291458 812721	DWN SJR	V-0652	GROUND WATER	291458	812721		MONTHLY
	291458 812721	DWN SJR	V-0653	GROUND WATER	291458	812721		MONTHLY
	291458 812942	DWN SJR	V-0525 WEST PIERSON UCS #1232	GROUND WATER	291458	812942		MONTHLY
	291458 812942	1 DWN SJR	V-0068 WEST PIERSON CF	GROUND WATER	291458	812942		MONTHLY
	291458 812942	2 DWN SJR	V-0524 WEST PIERSON DEEP UC #1231	GROUND WATER	291458	812942		MONTHLY
	291806 812905	DWN SJR	V-0603	GROUND WATER	291806	812905		MONTHLY
	291806 812905	DWN SJR	V-0604	GROUND WATER	291806	812905		MONTHLY
	291806 812905	DWN SJR	V-0605	GROUND WATER	291806	812905		MONTHLY
	291806 812905	DWN SJR	V-0606	GROUND WATER	291806	812905		MONTHLY
	291941 812942	1 DWN SJR	V-0184 SEVILLE FIRETOWER CF	GROUND WATER	291941	812942		MONTHLY
	291941 812942	2 DWN SJR	V-0185 SEVILLE FIRETOWER UC	GROUND WATER	291941	812942		MONTHLY
291941 812943	DWN SJR	V-0565 SEVILLE FIRETOWER UC	GROUND WATER	291941	812943		MONTHLY	
291941 812943	DWN SJR	V-0566 SEVILLE FIRETOWER SC	GROUND WATER	291941	812943		MONTHLY	

ST JOHNS RIVER WATER MANAGEMENT DISTRICT
DEPARTMENT OF GROUND WATER PROGRAMS & TECHNICAL SUPPORT
1993 HYDROLOGIC DATA COLLECTION NETWORK OF THE TECHNICAL DATA SERVICES DIVISION
01-74-5240-1201-DIST-10002 D.O.W.N.

COUNTY	SITE NUMBER	NET COOP	NAME OF SITE OR LOCATION	TYPE OF SITE	L A T	L O N	DISCHARGE FREQUENCY	LEVEL FREQUENCY
VOLUSIA	29 834 81 738	1 DWN SJR	V-0183 TOMOKA TOWER AVON PK	GROUND WATER	29 834	810738		CONTINUOUS
	29 834 81 738	2 DWN SJR	V-0188 TOMOKA TOWER OCALA	GROUND WATER	29 834	810738		CONTINUOUS
	291448 812749	3 DWN SJR	V-0528 PIERSON AP UC #1253	GROUND WATER	291448	812749		CONTINUOUS
	291448 812749	4 DWN SJR	V-0530 PIERSON AP LOWER CF #1250	GROUND WATER	291448	812749		CONTINUOUS
	291448 812749	5 DWN SJR	V-0531 PIERSON AP UPPER CF #1251	GROUND WATER	291448	812749		CONTINUOUS
	291448 812749	6 DWN SJR	V-0557 PIERSON AIRPORT SC #1252	GROUND WATER	291448	812749		CONTINUOUS
	291457 8127 9	1 DWN SJR	V-0147 USGS FRANKLIN ST CF	GROUND WATER	291457	812709		CONTINUOUS
	291458 812942	2 DWN SJR	V-0524 WEST PIERSON DEEP UC	GROUND WATER	291458	812942		CONTINUOUS
	291458 812942	3 DWN SJR	V-0525 WEST PIERSON SHAL UC #1232	GROUND WATER	291458	812942		CONTINUOUS

ST JOHNS RIVER WATER MANAGEMENT DISTRICT
DEPARTMENT OF GROUND WATER PROGRAMS & TECHNICAL SUPPORT
1993 HYDROLOGIC DATA COLLECTION NETWORK OF THE TECHNICAL DATA SERVICES DIVISION
01-74-6124-1201-DIST-00000 PERMIT ENFORCEMENT

COUNTY	SITE NUMBER	NET COOP NAME OF SITE OR LOCATION	TYPE OF SITE	L A T	L O N	DISCHARGE FREQUENCY	LEVEL FREQUENCY
ALACHUA	293508 821544	REM SJR CAMP'S CANAL CULVERTS	SURFACE WATER	293508	821544		MONTHLY
CLAY	294832 820158	REM SJR ALLIGATOR CK ST3	SURFACE WATER	294832	820158		MONTHLY
	294902 820119	REM SJR ALLIGATOR CK ST1	SURFACE WATER	294902	820119		MONTHLY
	295111 820104	REM SJR ALLIGATOR CK AB LOWERY	SURFACE WATER	295111	820104		MONTHLY
PUTNAM	292447 813706	REM SJR MARVIN JONES RD CF P-0776 #1280	GROUND WATER	292447	813706		CONTINUOUS
	292447 813706	REM SJR MARVIN JONES RD SC P-0777 #1281	GROUND WATER	292447	813706		CONTINUOUS
	292447 813706	REM SJR MARVIN JONES RD UC P-0778 #1282	GROUND WATER	292447	813706		CONTINUOUS
	292651 813617	REM SJR LAKE MARGARET	LAKE	292651	813617		BI-MONTHLY
	292239 813137	REM SJR SILVER POND AIR TEMP #1244	METROLOGICAL	292239	813137		CONTINUOUS
	292239 813137	REM SJR SILVER POND DEW POINT #1245	METROLOGICAL	292239	813137		CONTINUOUS
	292447 813706	REM SJR MARVIN JONES RD RAIN #1283	METROLOGICAL	292447	813706		CONTINUOUS
	293954 814143	REM SJR DHQ AIR TEMP #1108	METROLOGICAL	293954	814143		CONTINUOUS
	293954 814143	REM SJR DHQ DEW POINT #1107	METROLOGICAL	293954	814143		CONTINUOUS
VOLUSIA	291216 812512	REM SJR RHODES LAKE	LAKE	291216	812512		WEEKLY
	290614 811833	REM SJR LEE AIRPORT RAIN SITE 1313	METROLOGICAL	290614	811833		CONTINUOUS
	291323 811912	REM SJR SR40 & 11 SITE 1293	METROLOGICAL	291323	811912		CONTINUOUS
	291448 812749	REM SJR PIERSON AP AIR TEMP #1255	METROLOGICAL	291448	812749		CONTINUOUS
	291448 812749	REM SJR PIERSON AP DEW POINT TEMP #1256	METROLOGICAL	291448	812749		CONTINUOUS
	291458 812942	REM SJR WEST PIERSON AIR TMEP #1233	METROLOGICAL	291458	812942		CONTINUOUS

ST JOHNS RIVER WATER MANAGEMENT DISTRICT
DEPARTMENT OF GROUND WATER PROGRAMS & TECHNICAL SUPPORT
1993 HYDROLOGIC DATA COLLECTION NETWORK OF THE TECHNICAL DATA SERVICES DIVISION
01-74-5210-1201-DIST-00000 TRI-COUNTY GW NETWORK

COUNTY	SITE NUMBER	NET COOP	NAME OF SITE OR LOCATION	TYPE OF SITE	L A T	L O N	DISCHARGE FREQUENCY	LEVEL FREQUENCY
CLAY	295353 813819	1 SUP SJR	C-0111 PL WILLIAMSON	GROUND WATER	295353	813819		QUARTERLY
	295615 813947	1 SUP SJR	C-0122 J.P. HALL WELL	GROUND WATER	295615	813947		QUARTERLY
PUTNAM	293543 813153	1 SUP SJR	P-0480 TILTON B.T.	GROUND WATER	293543	813153		QUARTERLY
	293554 813426	1 SUP SJR	P-0474 SAN MATEO TOWER DP	GROUND WATER	293554	813426		QUARTERLY
	293554 813426	2 SUP SJR	P-0475 SAN MATEO TOWER SHAL	GROUND WATER	293554	813426		QUARTERLY
	293913 813840	1 SUP SJR	P-0483 CONWAY C.L.	GROUND WATER	293913	813840		QUARTERLY
	293933 813428	1 SUP SJR	P-0172 P-172 ORANGE MILLS	GROUND WATER	293933	813428		QUARTERLY
	293951 814139	1 SUP SJR	P-0123 DHQ DEEP WELL	GROUND WATER	293951	814139		QUARTERLY
	294055 813545	1 SUP SJR	P-0077 BATEMAN WELL	GROUND WATER	294055	813545		QUARTERLY
	294255 813235	1 SUP SJR	P-0076 A.J. ROBERTS	GROUND WATER	294255	813235		QUARTERLY
	294515 813140	1 SUP SJR	P-0010 FEDERAL POINT	GROUND WATER	294515	813140		QUARTERLY
	294814 813452	1 SUP SJR	P-0488 RIEGEL ART	GROUND WATER	294814	813452		QUARTERLY
ST. JOHNS	2940 3 813046	1 SUP SJR	SJ0152 SJ-152 TILTON	GROUND WATER	2940 3	813046		QUARTERLY
	294128 812913	1 SUP SJR	SJ0263 SJ-263 D. REID #1132	GROUND WATER	294128	812913		QUARTERLY
	294213 811944	1 SUP SJR	SJ0602 DOT	GROUND WATER	294213	811944		QUARTERLY
	294238 813037	1 SUP SJR	SJ0169 SJ-169 HASTINGS HS	GROUND WATER	294238	813037		QUARTERLY
	294334 8127 8	1 SUP SJR	SJ0076 FORTNER WELL 8"	GROUND WATER	294334	812708		QUARTERLY
	294519 811845	2 SUP SJR	SJ0516 SJ-516 DUPONT CTR CF	GROUND WATER	294519	811845		QUARTERLY
	294519 811845	3 SUP SJR	SJ0517 SJ-517 DUPONT CTR UC	GROUND WATER	294519	811845		QUARTERLY
	294612 812534	1 SUP SJR	SJ0389 SJ-389 ELKTON # 3	GROUND WATER	294612	812534		QUARTERLY
	294647 812944	1 SUP SJR	SJ0290 SJ-290 NR ELKTON	GROUND WATER	294647	812944		QUARTERLY
	2947 1 812633	1 SUP SJR	SJ0317 SJ-317 SIKES WELL	GROUND WATER	2947 1	812633		QUARTERLY
	295039 813254	1 SUP SJR	SJ0133 SJ-133 WILSON	GROUND WATER	295039	813254		QUARTERLY
	2951 5 8130 4	1 SUP SJR	SJ0571 BEACH	GROUND WATER	2951 5	813004		QUARTERLY
	295333 811914	1 SUP SJR	SJ0415 MARSH ARTHUR L.	GROUND WATER	295333	811914		QUARTERLY
	295427 812931	1 SUP SJR	SJ0027 BAKERSVILLE TWR CF	GROUND WATER	295427	812931		QUARTERLY
	295427 812931	1 SUP SJR	SJ0028 BAKERSVILLE TOWER	GROUND WATER	295427	812931		QUARTERLY
	295442 812722	1 SUP SJR	SJ0119 NR BAKERSVILLE	GROUND WATER	295442	812722		QUARTERLY
	300507 812727	SUP SJR	SJ0029 DURBIN FIRE TOWER CF	GROUND WATER	300507	812727		QUARTERLY
300507 812727	SUP SJR	SJ0030 DURBIN FIRE TOWER SC	GROUND WATER	300507	812727		QUARTERLY	

ST JOHNS RIVER WATER MANAGEMENT DISTRICT
DEPARTMENT OF GROUND WATER PROGRAMS & TECHNICAL SUPPORT
1993 HYDROLOGIC DATA COLLECTION NETWORK OF THE TECHNICAL DATA SERVICES DIVISION
01-74-5140-1201-DIST-10009 MINIMUM FLOWS & LEVELS

COUNTY	SITE NUMBER	NET COOP	NAME OF SITE OR LOCATION	TYPE OF SITE	L A T	L O N	DISCHARGE FREQUENCY	LEVEL FREQUENCY
ALACHUA	SSJ64010	MIN SJR	TWL-TUSCAWILLA LK	LAKE	293001	821610		DAILY
	SSJ64010	MIN SJR	TUSCAWILLA LAKE	METROLOGICAL	293001	821610		DAILY
BAKER	303234 822036	2 MIN SJR	EDDY TOWER - OBS	METROLOGICAL	303234	822036		DAILY
BRADFORD	294835 820323	MIN SJR	LAKE BEDFORD	LAKE	294835	82 323		DAILY
	294758 82 332	MIN SJR	SILVER LK - KEYSTONE	METROLOGICAL	294758	82 332		DAILY
	294835 820323	MIN SJR	LAKE BEDFORD	METROLOGICAL	294835	82 323		DAILY
CLAY	294429 820116	MIN SJR	LAKE LILY	LAKE	294429	820116		DAILY
	294822 815827	MIN SJR	WHITE SANDS LAKE	LAKE	294822	815827		DAILY
	2949 1 815745	MIN SJR	GATOR BONE LAKE	LAKE	2949 1	815745		DAILY
	294912 815930	MIN SJR	SPRING LAKE	LAKE	294912	815930		DAILY
	294611 820049	MIN SJR	LAKE GENEVA #1184	LAKE	294611	820049		CONTINUOUS
	295116 820058	MIN SJR	LAKE LOWERY #1194	LAKE	295116	820058		CONTINUOUS
	SSJ32001	MIN SJR	HAL - HALL LAKE	LAKE	294810	815521		CONTINUOUS
	SSJ32002	MIN SJR	SML - SMITH LAKE	LAKE	2948 8	815616		CONTINUOUS
	294429 820116	MIN SJR	LAKE LILY	METROLOGICAL	294429	820116		DAILY
	294702 815652	MIN SJR	LK WASHINGTON CL	METROLOGICAL	2947 2	815642		DAILY
	294746 82 121	MIN SJR	BROOKLYN LAKE	METROLOGICAL	294746	82 121		DAILY
	294808 815616	MIN SJR	SMITH LAKE - CLAY	METROLOGICAL	2948 8	815616		DAILY
	294822 815827	MIN SJR	WHITE SANDS LAKE	METROLOGICAL	294822	815827		DAILY
	2949 1 815745	MIN SJR	GATOR BONE LAKE	METROLOGICAL	2949 1	815745		DAILY
294912 815930	MIN SJR	SPRING LAKE	METROLOGICAL	294912	815930		DAILY	
FLAGLER	291754 812217	MIN SJR	LAKE DISSTON	LAKE	291754	812217		DAILY
	291754 812217	MIN SJR	LAKE DISSTON	METROLOGICAL	291754	812217		DAILY
LAKE	282837 815111	MIN SJR	LAKE ERIE	LAKE	282837	815111		DAILY
	284323 814438	MIN SJR	LITTLE LK HARRIS	LAKE	284323	814438		DAILY
	284827 815418	MIN SJR	DYCHES LK - KNOWLES	LAKE	284827	815418		DAILY
	285208 813541	MIN SJR	LAKE SENECA	LAKE	285208	813541		DAILY
	285444 812516	MIN SJR	GAITER LAKE	LAKE	285444	812516		DAILY
	285658 813216	MIN SJR	LAKE NORRIS	LAKE	285658	813216		DAILY
	285703 813947	MIN SJR	SOUTH TWIN	LAKE	2857 3	813947		DAILY
	283544 815050	MIN SJR	LAKE LUCY	LAKE	283544	815050		CONTINUOUS
	SSJ43015	MIN SJR	SEL - SELLERS LAKE	LAKE	29 636	813752		CONTINUOUS
	SSJ61010	MIN SJR	PRL-PRETTY LAKE	LAKE	282710	8149 9		CONTINUOUS
	SSJ61040	MIN SJR	LMI-LK MINNEOLA	LAKE	283334	8146 8		CONTINUOUS
	SSJ62007	MIN SJR	LSA - LK SAUNDERS	LAKE	284819	814130		CONTINUOUS
	SSJ62050	MIN SJR	ELL - ELLA LAKE	LAKE	2857 3	814250		CONTINUOUS
	SSJ62540	MIN SJR	LJD - LK JOANNA	LAKE	2850 3	813847		CONTINUOUS
	282837 815111	MIN SJR	LAKE ERIE	METROLOGICAL	282837	815111		DAILY
	284323 814438	MIN SJR	LITTLE LK HARRIS	METROLOGICAL	284323	814438		DAILY
	284827 815418	MIN SJR	DYCHES LK - HOLKO	METROLOGICAL	284827	815415		DAILY
	285208 813541	MIN SJR	LAKE SENECA	METROLOGICAL	285208	813541		DAILY

ST JOHNS RIVER WATER MANAGEMENT DISTRICT
DEPARTMENT OF GROUND WATER PROGRAMS & TECHNICAL SUPPORT
1993 HYDROLOGIC DATA COLLECTION NETWORK OF THE TECHNICAL DATA SERVICES DIVISION
01-74-5140-1201-DIST-10009 MINIMUM FLOWS & LEVELS

COUNTY	SITE NUMBER	NET COOP NAME OF SITE OR LOCATION	TYPE OF SITE	L A T	L O N	DISCHARGE FREQUENCY	LEVEL FREQUENCY
LAKE	285444 812516	MIN SJR GAITER LAKE	METROLOGICAL	285444	812516		DAILY
	285703 813947	MIN SJR SOUTH TWIN	METROLOGICAL	2857 3	813947		DAILY
	285716 813203	MIN SJR LAKE NORRIS	METROLOGICAL	285658	813216		DAILY
	283544 815050	MIN SJR LAKE LUCY OBS #2	METROLOGICAL	283544	815050		CONTINUOUS
	284122 815344	MIN SJR GROVELAND FT	METROLOGICAL	284122	815444		CONTINUOUS
	285003 813847	MIN SJR LJD - LK JOANNA	METROLOGICAL	2850 3	813847		CONTINUOUS
	282650 814757	MIN SJR LAKE KIRKLAND	SURFACE WATER	282650	814757		WEEKLY
	285126 812613	MIN SJR BLACKWATER CREEK	SURFACE WATER	285126	812613		CREST STAGE
	MARION	29 218 815722	MIN SJR BOWERS LAKE-OBS	LAKE	29 218	815722	
290134 815832		MIN SJR LITTLE LK WEIR	LAKE	29 134	815832		DAILY
290319 815935		MIN SJR SMITH LAKE MARION - OSTRAND	LAKE	290319	815935		DAILY
SSJ63005		MIN SJR NIL-NICOTOON LK	LAKE	285934	8143 9		DAILY
291645 814358		MIN SJR HOP-HOPKINS PRAIRIE	LAKE	291645	814358		CONTINUOUS
SSJ43050		MIN SJR LAD - LAKE DELANCY	LAKE	292533	814544		CONTINUOUS
285934 8143 9		MIN SJR LK NICOTOON	METROLOGICAL	285934	8143 9		DAILY
29 218 815722		MIN SJR BOWERS LAKE - OB	METROLOGICAL	29 218	815722		DAILY
290134 815832		MIN SJR LITTLE LK WEIR	METROLOGICAL	29 134	815832		DAILY
290319 815935		MIN SJR SMITH LAKE MARION - OSTRAND	METROLOGICAL	290319	815935		DAILY
292056 814343		MIN SJR CARROLLS FSH CMP	METROLOGICAL	292056	814343		DAILY
292529 814543		MIN SJR LK DELANCY	METROLOGICAL	292529	814543		DAILY
291645 814358		MIN SJR HOPKINS PRAIRIE	METROLOGICAL	291645	814358		CONTINUOUS
ORANGE		284238 812758	MIN SJR OR0546 WEKIVA SP ST PK SC 3050	GROUND WATER	284238	812758	
	284238 812758	MIN SJR OR0547 WEKIVA SP ST PK L CF 3051	GROUND WATER	284238	812758		CONTINUOUS
	284238 812758	MIN SJR OR0548 WEKIVA SP ST PK U CF 3052	GROUND WATER	284238	812758		CONTINUOUS
	283250 811856	MIN SJR LAKE BARTON	LAKE	283250	811856		DAILY
	283400 813212	MIN SJR STARKE LAKE	LAKE	283400	813212		DAILY
	283250 811856	MIN SJR LAKE BARTON	METROLOGICAL	283250	811856		DAILY
	283400 813212	MIN SJR STARKE LAKE	METROLOGICAL	283400	813212		DAILY
	284238 812758	MIN SJR WEKIVA SP	METROLOGICAL	284238	812758		DAILY
POLK	280844 813953	MIN SJR LAKE BONNET	LAKE	280844	813953		DAILY
	280844 813953	MIN SJR LAKE BONNET	METROLOGICAL	280844	813953		DAILY
PUTNAM	292606 813128	MIN SJR LAKE STELLA	LAKE	2926 6	813128		WEEKLY
	292659 813445	MIN SJR LAKE TARHOE	LAKE	292659	813445		WEEKLY
	292520 813200	MIN SJR ENGLISH LK	LAKE	292520	8132 0		DAILY
	292525 813629	MIN SJR LAKE ESTELLA	LAKE	292525	813629		DAILY
	292533 813630	MIN SJR LAKE MARVIN	LAKE	292533	813630		DAILY
	292549 813309 1	MIN SJR LITTLE MALL LAKE	LAKE	292549	813309		DAILY
	292549 813617	MIN SJR LK ESTELLA-NORTH	LAKE	292549	813617		DAILY
	292550 813301	MIN SJR PALMER LK	LAKE	292550	813301		DAILY
	292634 813430	MIN SJR SILVER LK PUTNAM	LAKE	292634	813430		DAILY
	292747 813523	MIN SJR BANANA LAKE	LAKE	292747	813523		DAILY
	292812 813417 1	MIN SJR LAKE LIZZIE	LAKE	292812	813417		DAILY

ST JOHNS RIVER WATER MANAGEMENT DISTRICT
DEPARTMENT OF GROUND WATER PROGRAMS & TECHNICAL SUPPORT
1993 HYDROLOGIC DATA COLLECTION NETWORK OF THE TECHNICAL DATA SERVICES DIVISION
01-74-5140-1201-DIST-10009 MINIMUM FLOWS & LEVELS

COUNTY	SITE NUMBER	NET COOP NAME OF SITE OR LOCATION	TYPE OF SITE	L A T	L O N	DISCHARGE FREQUENCY	LEVEL FREQUENCY
PUTNAM	293118 813526	MIN SJR LK BROWARD	LAKE	293109	813521		DAILY
	294 07 815954	MIN SJR LONG POND	LAKE	2940 7	815954		DAILY
	294022 815307	MIN SJR LAKE GRANDIN	LAKE	294022	8153 7		DAILY
	294141 820235	MIN SJR LAKE MELROSE	LAKE	294141	820235		DAILY
	294231 82 024	MIN SJR LAKE ROSA	LAKE	294231	82 024		DAILY
	294313 82 018	MIN SJR SWN - LAKE SWANN	LAKE	294313	82 018		DAILY
	SSJ31700	MIN SJR DREAM POND - STAGE	LAKE	292456	813114		DAILY
	SSJ43310	MIN SJR OME-LK OMEGA	LAKE	292653	813155		DAILY
	SSJ43435	MIN SJR LAKE COMO	LAKE	292836	813451		DAILY
	292551 8132 8	MIN SJR BELL LAKE	LAKE	292551	8132 8		CONTINUOUS
	SSJ31020	MIN SJR LBR - LK BROWARD	LAKE	293109	813521		CONTINUOUS
	SSJ64020	MIN SJR CPL - COMPENS LAKE	LAKE	293544	82 014		CONTINUOUS
	292456 813114	MIN SJR DREAM POND	METROLOGICAL	292456	813114		DAILY
	292520 813200	MIN SJR ENGLISH LK	METROLOGICAL	292520	8132 0		DAILY
	292525 813629	MIN SJR LAKE ESTELLA	METROLOGICAL	292525	813629		DAILY
	292533 813630	MIN SJR LAKE MARVIN	METROLOGICAL	292533	813630		DAILY
	292550 813301	MIN SJR PALMER LK	METROLOGICAL	292550	813301		DAILY
	292551 8132 8	MIN SJR BELL LAKE	METROLOGICAL	292551	8132 8		DAILY
	292610 813112	MIN SJR LAKE STELLA	METROLOGICAL	292610	813112		DAILY
	292634 813430	MIN SJR SILVER LK PUTNAM	METROLOGICAL	292634	813430		DAILY
	292653 813155	MIN SJR LK OMEGA	METROLOGICAL	292653	813155		DAILY
	292747 813523	MIN SJR BANANA LAKE	METROLOGICAL	292747	813523		DAILY
	292812 813417 1	MIN SJR LAKE LIZZIE	METROLOGICAL	292812	813417		DAILY
	292836 813451	MIN SJR LAKE COMO	METROLOGICAL	292836	813451		DAILY
	293133 813527	MIN SJR LK BROWARD - ALLYN	METROLOGICAL	293133	813527		DAILY
	294 07 815954	MIN SJR LONG POND	METROLOGICAL	2940 7	815954		DAILY
	294022 815307	MIN SJR LAKE GRANDIN	METROLOGICAL	294022	8153 7		DAILY
	294141 820235	MIN SJR LAKE MELROSE	METROLOGICAL	294141	820235		DAILY
	294231 82 024	MIN SJR LAKE ROSA	METROLOGICAL	294231	82 024		DAILY
	293109 813521	MIN SJR LAKE BROWARD	METROLOGICAL	293109	813521		CONTINUOUS
293544 820014	MIN SJR COWPEN LAKE	METROLOGICAL	293544	82 014		CONTINUOUS	
ST. JOHNS	300614 814334	MIN SJR EAGLE HARBOR GC	METROLOGICAL	300614	814334		DAILY
SEMINOLE	283847 812701	MIN SJR BEAR LAKE	LAKE	283847	812701		DAILY
	284134 812532	MIN SJR LK BRANTLEY	LAKE	284134	812532		DAILY
	284243 810725	MIN SJR BUCK LAKE	LAKE	284243	810725		DAILY
	283847 812701	MIN SJR BEAR LAKE	METROLOGICAL	283847	812701		DAILY
	284134 812532	MIN SJR LK BRANTLEY	METROLOGICAL	284134	812532		DAILY
	284243 810725	MIN SJR BUCK LAKE	METROLOGICAL	284243	810725		DAILY
	284248 812644	MIN SJR WEKIVA MARINA	METROLOGICAL	284248	812644		DAILY
	284928 812456	MIN SJR WEKIVA PARK	METROLOGICAL	284928	812456		DAILY
	284207 812333	MIN SJR LITTLE WEKIVA @ SPG BRDG	SURFACE WATER	284207	812333		WEEKLY
284248 812644	MIN SJR WEKIVA MARINA	SURFACE WATER	284248	812644		DAILY	
VOLUSIA	02236119	MIN SJR LAKE ODUM NR DELEON SPRS	LAKE	290925	812122		MONTHLY

ST JOHNS RIVER WATER MANAGEMENT DISTRICT
DEPARTMENT OF GROUND WATER PROGRAMS & TECHNICAL SUPPORT
1993 HYDROLOGIC DATA COLLECTION NETWORK OF THE TECHNICAL DATA SERVICES DIVISION
01-74-5140-1201-DIST-10009 MINIMUM FLOWS & LEVELS

COUNTY	SITE NUMBER	NET COOP NAME OF SITE OR LOCATION	TYPE OF SITE	L A T	L O N	DISCHARGE FREQUENCY	LEVEL FREQUENCY
VOLUSIA	285226 811156	MIN SJR LK BUTLER CHAIN	LAKE	285226	811156		DAILY
	285306 811214	MIN SJR DUPONT LAKE	LAKE	2853 6	811214		DAILY
	285352 811555	MIN SJR LAKE GLEASON	LAKE	285352	811555		DAILY
	285357 811313	MIN SJR MCGARITY LAKE	LAKE	285357	811313		DAILY
	285405 811151	MIN SJR THERESA LAKE	LAKE	285405	811151		DAILY
	2856 0 81 613	MIN SJR LAS-LAKE ASHBY	LAKE	2856 0	81 613		DAILY
	285640 811241	MIN SJR THREE ISLAND LKS	LAKE	285640	811241		DAILY
	285745 811352	MIN SJR LAKE COLBY	LAKE	285745	811352		DAILY
	285906 811343	MIN SJR LAKE HELEN	LAKE	285906	811343		DAILY
	29 551 811627	MIN SJR DAU-LK DAUGHARTY	LAKE	29 551	811627		DAILY
	290544 811836	MIN SJR LAKE MAMIE	LAKE	29 544	811836		DAILY
	290712 811718	MIN SJR LAKE HIRES	LAKE	29 712	811718		DAILY
	291251 812813	MIN SJR DRUDY LAKE	LAKE	291251	812813		DAILY
	291953 812914	MIN SJR LAKE JUANITA	LAKE	291953	812914		DAILY
	2920 3 8130 5	MIN SJR LOWER LK LOUISE	LAKE	2920 3	8130 5		DAILY
	292052 812947	MIN SJR COW POND	LAKE	292052	812947		DAILY
	292052 813025	MIN SJR UPPER LK LOUISE	LAKE	292052	813025		DAILY
	SSJ43290	MIN SJR LK PURDOM - LAMBERT	LAKE	291227	812617		DAILY
	SSJ43320	MIN SJR SHL-SHAW LK	LAKE	2914 2	812632		DAILY
	SSJ43330	MIN SJR PIE-LK PIERSON	LAKE	291412	812837		DAILY
	SSJ43340	MIN SJR LEM-LK EMPORIA	LAKE	291153	8128 8		DAILY
	SSJ31010	MIN SJR LDS - LAKE DIAS	LAKE	2910 3	811814		CONTINUOUS
	285226 811156 1	MIN SJR LK BULTER CHAIN	METROLOGICAL	285226	811156		DAILY
	285241 811713	MIN SJR LK TROPIC LAGOON	METROLOGICAL	285241	811731		DAILY
	285306 811214	MIN SJR DUPONT LAKE	METROLOGICAL	2853 6	811214		DAILY
	285352 811555 1	MIN SJR LAKE GLEASON	METROLOGICAL	285352	811555		DAILY
	285357 811313 1	MIN SJR MCGARITY LAKE	METROLOGICAL	285357	811313		DAILY
	285405 811151	MIN SJR THERESA LAKE	METROLOGICAL	285405	811151		DAILY
	2856 0 81 613	MIN SJR LAKE ASHBY	METROLOGICAL	2856 0	81 613		DAILY
	285640 811241 1	MIN SJR THREE ISLAND LKS	METROLOGICAL	285640	811241		DAILY
	285745 811352 1	MIN SJR LAKE COLBY	METROLOGICAL	285745	811352		DAILY
	285906 811343 1	MIN SJR LAKE HELEN	METROLOGICAL	285906	811343		DAILY
	29 551 811627	MIN SJR LK DAUGHARTY	METROLOGICAL	29 551	811627		DAILY
	290544 811836	MIN SJR LAKE MAMIE	METROLOGICAL	29 544	811836		DAILY
	290712 811718	MIN SJR LAKE HIRES	METROLOGICAL	29 712	811718		DAILY
	291153 8128 8	MIN SJR LK EMPORIA	METROLOGICAL	291153	8128 8		DAILY
	291214 812617	MIN SJR LK PURDOM - LAMBERT	METROLOGICAL	291214	812617		DAILY
	291251 812813	MIN SJR DRUDY LAKE	METROLOGICAL	291251	812813		DAILY
	2914 2 812632	MIN SJR SHAW LAKE	METROLOGICAL	2914 2	812632		DAILY
	291412 812837	MIN SJR LK PIERSON	METROLOGICAL	291412	812837		DAILY
	291953 812914	MIN SJR LAKE JUANITA	METROLOGICAL	291953	812914		DAILY
	2920 3 8130 5	MIN SJR LOWER LK LOUISE	METROLOGICAL	2920 3	8130 5		DAILY
	292052 812947	MIN SJR COW POND	METROLOGICAL	292052	812947		DAILY
	292052 813025	MIN SJR UPPER LK LOUISE	METROLOGICAL	292052	813025		DAILY
	2910 3 811814	MIN SJR LAKE DIAS	METROLOGICAL	2910 3	811814		CONTINUOUS

ST JOHNS RIVER WATER MANAGEMENT DISTRICT
 DEPARTMENT OF GROUND WATER PROGRAMS & TECHNICAL SUPPORT
 1993 HYDROLOGIC DATA COLLECTION NETWORK OF THE TECHNICAL DATA SERVICES DIVISION
 01-74-5130-1201-DIST-10015 ORANGE LAKE

COUNTY	SITE NUMBER	NET COOP NAME OF SITE OR LOCATION	TYPE OF SITE	L A T	L O N	DISCHARGE FREQUENCY	LEVEL FREQUENCY
ALACHUA	292537 821226	ORN SJR ORANGE LAKE	LAKE	292537	821226		WEEKLY
	292537 821226	ORN SJR ORANGE LAKE	LAKE	292537	821226		WEEKLY
	292537 821226	ORN SJR ORANGE LAKE	METROLOGICAL	292537	821226		DAILY

ST JOHNS RIVER WATER MANAGEMENT DISTRICT
DEPARTMENT OF GROUND WATER PROGRAMS & TECHNICAL SUPPORT
1993 HYDROLOGIC DATA COLLECTION NETWORK OF THE TECHNICAL DATA SERVICES DIVISION
01-74-6420-1201-DIST-10018 UPPER ST. JOHNS

COUNTY	SITE NUMBER	NET COOP	NAME OF SITE OR LOCATION	TYPE OF SITE	L A T	L O N	DISCHARGE FREQUENCY	LEVEL FREQUENCY
BREVARD	283646 805153 1	USJ SJR	SOUTH LAKE	LAKE	283646	805153		DAILY
	281510 805059	USJ SJR	LAKE WINDER	LAKE	281510	805059		CONTINUOUS
	283516 805219	USJ SJR	FOX LAKE PARK	LAKE	283516	805219		CONTINUOUS
	283646 805153 1	USJ SJR	SOUTH LAKE	METROLOGICAL	283646	805153		DAILY
	274925 804228	USJ SJR	S-96 RAINFALL SITE #206	METROLOGICAL	274925	804228		CONTINUOUS
	274925 804228	USJ SJR	S-96 SITE 206	METROLOGICAL	274925	804228		CONTINUOUS
	274925 804228	USJ SJR	S-96 WIND DIR #205	METROLOGICAL	274925	804228		CONTINUOUS
	274925 804228	USJ SJR	S-96 WIND SPEED #204	METROLOGICAL	274925	804228		CONTINUOUS
	274949 803224	USJ SJR	S-157 SITE 215	METROLOGICAL	274949	803224		CONTINUOUS
	274951 803224	USJ SJR	S-157 SITE 215	METROLOGICAL	274951	803224		CONTINUOUS
	275105 805115	USJ SJR	FAR REACH SITE 260	METROLOGICAL	275105	805115		CONTINUOUS
	275135 804638	USJ SJR	SIX MILE SITE 231	METROLOGICAL	275135	804638		CONTINUOUS
	275417 804641	USJ SJR	MULBERRY SITE 241	METROLOGICAL	275417	804641		CONTINUOUS
	275641 804654	USJ SJR	BBM BIG BEND MARSH SITE 250	METROLOGICAL	275641	804654		CONTINUOUS
	275641 804654	USJ SJR	BIG BEND MARSH #254	METROLOGICAL	275641	804654		CONTINUOUS
	275641 804654	USJ SJR	BIG BEND MARSH WIND DIR #253	METROLOGICAL	275641	804654		CONTINUOUS
	275641 804654	USJ SJR	BIG BEND MARSH WIND SPD #252	METROLOGICAL	275641	804654		CONTINUOUS
	281510 805059	USJ SJR	LK WINDER SITE 323	METROLOGICAL	281510	805059		CONTINUOUS
	281510 805059	USJ SJR	LK WINDER WIND DIR #322	METROLOGICAL	281510	805059		CONTINUOUS
	281510 805059	USJ SJR	LK WINDER WIND SPEED #321	METROLOGICAL	281519	805059		CONTINUOUS
	283516 805219	USJ SJR	FOX LAKE SITE 313	METROLOGICAL	283516	805219		CONTINUOUS
	283516 805219	USJ SJR	FOX LAKE WIND DIR #312	METROLOGICAL	283516	805219		CONTINUOUS
	283516 805219	USJ SJR	FOX LAKE WIND SPEED #311	METROLOGICAL	283516	805219		CONTINUOUS
	274926 804434	USJ SJR	S-96B EAST SITE 390	SURFACE WATER	274926	804434		CONTINUOUS
	274926 804434	USJ SJR	S-96B WEST SITE 391	SURFACE WATER	274926	804434		CONTINUOUS
	SSJ53015	USJ SJR	BBM-BIG BEND MARSH #250	SURFACE WATER	275641	804654		CONTINUOUS
	SSJ53017	USJ SJR	MBM MULBERRY MARSH SITE 240	SURFACE WATER	275417	804641		CONTINUOUS
	SSJ53055	USJ SJR	SMM SIX MILE MARSH SITE 230	SURFACE WATER	275135	804638		CONTINUOUS
	SSJ91010	USJ SJR	CFW C-54 @ S-96L SITE 200	SURFACE WATER	274925	804228		CONTINUOUS
	SSJ91020	USJ SJR	CAU C-54 @ S-157U SITE 210	SURFACE WATER	274949	803225		CONTINUOUS
	SSJ91025	USJ SJR	CAL C-54 @ S-157 SITE 211	SURFACE WATER	274948	803225		CONTINUOUS
SSJ91115	USJ SJR	C54 C-54 @ S-96U SITE 201	SURFACE WATER	274925	804229		CONTINUOUS	
INDIAN RIVER	SSJ52040	USJ SJR	R01 BLUE CPYRESS LK #103	LAKE	274334	804632		CONTINUOUS
	274622 803531	USJ SJR	SYNDER FISH SITE 120	METROLOGICAL	274622	803531		MONTHLY
	274010 804047	USJ SJR	BCMCA EAST #511	METROLOGICAL	274010	804047		CONTINUOUS
	274040 804519	USJ SJR	BCMCA WEST #507	METROLOGICAL	274040	804519		CONTINUOUS
	274335 804630	USJ SJR	BLUE CYPRESS LAKE WIND SPEED #104	METROLOGICAL	274335	804630		CONTINUOUS
	274335 804630	USJ SJR	BLUE CYPRESS SITE 106	METROLOGICAL	274335	804630		CONTINUOUS
	274335 804630	USJ SJR	BLUE CYPRESS WIND DIR #105	METROLOGICAL	274335	804630		CONTINUOUS
	273026 804332	USJ SJR	S-252A NORTH #807	SURFACE WATER	273026	804332		WEEKLY
	273026 804332	USJ SJR	S-252A SOUTH #808	SURFACE WATER	273026	804332		WEEKLY
	273336 804122	USJ SJR	C-52 WEST #800	SURFACE WATER	273336	804122		WEEKLY
	273522 804046	USJ SJR	L-79 EAST #802	SURFACE WATER	273522	804046		WEEKLY
	273522 804046	USJ SJR	L-79 WEST #801	SURFACE WATER	273522	804046		WEEKLY
	273827 804300	USJ SJR	S-252B NORTH #809	SURFACE WATER	273827	804300		WEEKLY

ST JOHNS RIVER WATER MANAGEMENT DISTRICT
DEPARTMENT OF GROUND WATER PROGRAMS & TECHNICAL SUPPORT
1995 HYDROLOGIC DATA COLLECTION NETWORK OF THE TECHNICAL DATA SERVICES DIVISION
01-74-6420-1201-DIST-10018 UPPER ST. JOHNS

COUNTY	SITE NUMBER	NET COOP NAME OF SITE OR LOCATION	TYPE OF SITE	L A T	L O N	DISCHARGE FREQUENCY	LEVEL FREQUENCY	
INDIAN RIVER	273827 804300	USJ SJR S-252B SOUTH #810	SURFACE WATER	273827	804300		WEEKLY	
	273828 804041	USJ SJR SJR @ SR60 #806	SURFACE WATER	273828	804041		WEEKLY	
	273828 804216	USJ SJR S-252C NORTH #811	SURFACE WATER	273828	804216		WEEKLY	
	273828 804216	USJ SJR S-252C SOUTH #812	SURFACE WATER	273828	804216		WEEKLY	
	274144 803838	USJ SJR S-251 WEST #804	SURFACE WATER	274144	803838		WEEKLY	
	274144 803845	USJ SJR S-251 EAST #805	SURFACE WATER	274144	803845		WEEKLY	
	274159 804028	USJ SJR S-254 EAST #814	SURFACE WATER	274159	804028		WEEKLY	
	274159 804028	USJ SJR S-254 WEST #813	SURFACE WATER	274159	804028		WEEKLY	
	274916 804434	USJ SJR S-96C NORTH #816	SURFACE WATER	274916	804434		WEEKLY	
	274916 804434	USJ SJR S-96C SOUTH #815	SURFACE WATER	274916	804434		WEEKLY	
	274920 804632	USJ SJR S.N. KNIGHT #818	SURFACE WATER	274920	804632		WEEKLY	
	274932 804437	USJ SJR L-74 NORTH #803	SURFACE WATER	274932	804437		WEEKLY	
	273550 804526	USJ SJR HOG/SICK #503	SURFACE WATER	273550	804526		CONTINUOUS	
	273824 804009	USJ SJR SJRWCD SITE 100	SURFACE WATER	273824	804009		CONTINUOUS	
	273826 804043	USJ SJR ST JOHNS RIVER AT SR 60	SURFACE WATER	273826	804043		CONTINUOUS	
	273845 803842	USJ SJR ANSION WEST #530	SURFACE WATER	273845	803842		CONTINUOUS	
	273943 803609	USJ SJR ANSION EAST #525	SURFACE WATER	273943	803609		CONTINUOUS	
	274010 804047	USJ SJR BCMCA EAST #510	SURFACE WATER	274010	804047		CONTINUOUS	
	274040 804519	USJ SJR BCMCA WEST #506	SURFACE WATER	274040	804519		CONTINUOUS	
	274510 804232	USJ SJR S96D UPPER SITE 405	SURFACE WATER	274510	804232		CONTINUOUS	
	274510 804232	USJ SJR S96D LOWER SITE 406	SURFACE WATER	274510	804232		CONTINUOUS	
	ORANGE	282715 805410	USJ SJR SJR BEELINE SITE 271	METROLOGICAL	282715	805410		CONTINUOUS
	OSCEOLA	28 430 805440	USJ SJR JANEGRN AT S161A #285	METROLOGICAL	28 430	805440		CONTINUOUS
		281225 805500	USJ SJR S-163 WOLF CREEK	METROLOGICAL	281225	805500		CONTINUOUS
282023 805606		USJ SJR S-164 RAINFALL SITE #225	METROLOGICAL	282023	805606		CONTINUOUS	
282023 805606		USJ SJR S-164 WIND DIRECTION #224	METROLOGICAL	282023	805606		CONTINUOUS	
282023 805606		USJ SJR S-164 WIND RUN #223	METROLOGICAL	282023	805606		CONTINUOUS	
28 430 805440		USJ SJR JANEGRAN AT S-161A UPPER #280	SURFACE WATER	28 430	805440		CONTINUOUS	
28 430 805440		USJ SJR JANEGRN AT S-161A LOWER #281	SURFACE WATER	28 430	805440		CONTINUOUS	
SSJ55226		USJ SJR TCA S-164 UPPER #220	SURFACE WATER	282023	8056 6		CONTINUOUS	
SSJ55225		USJ SJR TCA S-164 LOWER #221	SURFACE WATER	282024	805605		CONTINUOUS	
SEMINOLE	284245 810215	USJ SJR SJR AT SR 46 SITE 275	METROLOGICAL	284245	810215		CONTINUOUS	

ST JOHNS RIVER WATER MANAGEMENT DISTRICT
DEPARTMENT OF GROUND WATER PROGRAMS & TECHNICAL SUPPORT
1993 HYDROLOGIC DATA COLLECTION NETWORK OF THE TECHNICAL DATA SERVICES DIVISION
10-74-6420-1201-DIST-31200 SWIM - INDIAN RIVER

COUNTY	SITE NUMBER	NET COOP NAME OF SITE OR LOCATION	TYPE OF SITE	L A T	L O N	DISCHARGE FREQUENCY	LEVEL FREQUENCY
BREVARD	275315 803955	IRL SJR WILLOWBROOK SITE 124	METROLOGICAL	275315	803955		CONTINUOUS
	275320 803206	IRL SJR BAYFOOT BAY STP STIE 122	METROLOGICAL	275320	803206		CONTINUOUS
	275715 803637	IRL SJR I95 REST STOP SITE 128	METROLOGICAL	275715	803637		CONTINUOUS
	275744 803337	IRL SJR VALKARIA AIRPORT SITE 126	METROLOGICAL	275744	803337		CONTINUOUS
	SSJ91015	IRL SJR FMC FELLSMERE CF SITE 142	SURFACE WATER	274946	803215		CONTINUOUS
INDIAN RIVER	273943 803609	IRL SJR ANSION EAST #526	METROLOGICAL	273943	803609		CONTINUOUS
	274502 802925	IRL SJR RADIAL GATE 1 #185	METROLOGICAL	274502	802925		CONTINUOUS
	274622 803531	IRL SJR SYNDER FISH FARM #120	METROLOGICAL	274622	803531		CONTINUOUS
	274502 802925	IRL SJR RADIAL GATE 1 LOWER #181	SURFACE WATER	274502	802925	BI-MONTHLY	CONTINUOUS
	274502 802925	IRL SJR RADIAL GATE 1 UPPER #180	SURFACE WATER	274502	802925	BI-MONTHLY	CONTINUOUS
	274527 803040	IRL SJR WEST CANAL #170	SURFACE WATER	274527	803040	BI-MONTHLY	CONTINUOUS
	274902 803651	IRL SJR PARK LATERAL #175	SURFACE WATER	274902	803651	BI-MONTHLY	CONTINUOUS

ST JOHNS RIVER WATER MANAGEMENT DISTRICT
DEPARTMENT OF GROUND WATER PROGRAMS & TECHNICAL SUPPORT
1993 HYDROLOGIC DATA COLLECTION NETWORK OF THE TECHNICAL DATA SERVICES DIVISION
10-74-6420-1201-DIST-31300 SWIM - LOWER ST. JOHNS

COUNTY	SITE NUMBER	NET COOP NAME OF SITE OR LOCATION	TYPE OF SITE	L A T	L O N	DISCHARGE FREQUENCY	LEVEL FREQUENCY
FLAGLER	291550 812122	SLJ SJR LITTLE HAW #1140	METROLOGICAL	291550	812122		CONTINUOUS
	292036 811835 1	SLJ SJR MIDDLE HAW - CODY'S CORNER #1138	METROLOGICAL	292036	811835		CONTINUOUS
	292736 812201 1	SLJ SJR KINGS FARM #1134	METROLOGICAL	292736	812201		CONTINUOUS
PUTNAM	294258 814900 1	SLJ SJR PALMETTO BRANCH #1120	METROLOGICAL	294258	814900		CONTINUOUS
	294407 813941	SLJ SJR BOSTWICK #1010	METROLOGICAL	294407	813941		CONTINUOUS
ST. JOHNS	294126 812912 1	SLJ SJR REID FARM WIND DIR #1118	METROLOGICAL	294126	812912		CONTINUOUS
	294126 812912 1	SLJ SJR REID FARM WIND RUN #1117	METROLOGICAL	294126	812912		CONTINUOUS
	294126 812912 1	SLJ SJR REID FARMS #1130	METROLOGICAL	294126	812912		CONTINUOUS
	295457 812633 1	SLJ SJR TOWN BRANCH #1126	METROLOGICAL	295457	812633		CONTINUOUS
	300029 813318 1	SLJ SJR TROUT CREEK #1122	METROLOGICAL	300029	813318		CONTINUOUS

ST JOHNS RIVER WATER MANAGEMENT DISTRICT
DEPARTMENT OF GROUND WATER PROGRAMS & TECHNICAL SUPPORT
1993 HYDROLOGIC DATA COLLECTION NETWORK OF THE TECHNICAL DATA SERVICES DIVISION
10-74-5130-1201-DIST-31400 SWIM - OCKLAWAHA

COUNTY	SITE NUMBER	NET COOP NAME OF SITE OR LOCATION	TYPE OF SITE	L A T	L O N	DISCHARGE FREQUENCY	LEVEL FREQUENCY
LAKE	284746 813839	OKA SJR LAKE DORA AT MT DORA	LAKE	284746	813839		DAILY
	284839 814618	OKA SJR DEAD RIVER WEST RAIN	LAKE	284839	814618		DAILY
	285148 815131	OKA SJR LAKE GRIFFIN AT LESSBURG	LAKE	285148	815131		DAILY
	284715 815149	OKA SJR LAKE HARRIS	LAKE	284715	815149		CONTINUOUS
MARION	29 044 814955	OKA SJR SUNNY HILL SOUTH	METROLOGICAL	29 044	814955		DAILY
	290152 815030	OKA SJR SUNNYHILL C-D PUMP N#5	METROLOGICAL	290152	815030		CONTINUOUS
	285938 815014 1	OKA SJR SUNNY HILL INLET DOWNSTREAM #9	SURFACE WATER	285938	815014		DAILY
	285939 815014 1	OKA SJR SUNNY HILL INLET UPSTREAM #10	SURFACE WATER	285939	815014		DAILY
	29 044 814955	OKA SJR SUNNY HILL SOUTH #1	SURFACE WATER	29 044	814955		DAILY
	29 1 3 815028	OKA SJR SUNNY HILL MID #2	SURFACE WATER	29 1 3	815028		DAILY
	29 1 7 815029	OKA SJR SUNNY HILL CANAL #3	SURFACE WATER	29 1 7	815029		DAILY
	29 155 815032	OKA SJR SUNNY HILL NORTH #4	SURFACE WATER	29 155	815032		DAILY
	290152 815030 1	OKA SJR SUNNY HILL C-D PUMP N #5	SURFACE WATER	290152	815030		DAILY
	290254 815127 1	OKA SJR SUNNY HILL RIVER #6	SURFACE WATER	290254	815127		DAILY
	290425 815214 1	OKA SJR SUNNY HILL RIM DITCH #7	SURFACE WATER	290425	815214		DAILY
	290152 815030	OKA SJR SUNNYHILL C-D PUMP #3035	SURFACE WATER	290152	815030		CONTINUOUS
	290152 815030	OKA SJR SUNNYHILL C-D PUMP #3036	SURFACE WATER	290152	815030		CONTINUOUS
	290451 815257	OKA SJR MOSS BLUFF RIM DITCH #8	SURFACE WATER	290451	815257		CONTINUOUS
ORANGE	283436 813513	OKA SJR LAKE APOPKA AT WINTER GARDEN	LAKE	283436	813513		CONTINUOUS

ST JOHNS RIVER WATER MANAGEMENT DISTRICT
DEPARTMENT OF GROUND WATER PROGRAMS & TECHNICAL SUPPORT
1993 HYDROLOGIC DATA COLLECTION NETWORK OF THE TECHNICAL DATA SERVICES DIVISION
10-74-6420-1201-DIST-31500 SWIM - LAKE APOPKA

COUNTY	SITE NUMBER	NET COOP	NAME OF SITE OR LOCATION	TYPE OF SITE	L A T	L O N	DISCHARGE FREQUENCY	LEVEL FREQUENCY
LAKE	283355 814117	1	APO SJR L-0199 TURNPIKE CF #3797	GROUND WATER	283355	814117		CONTINUOUS
	283355 814117	2	APO SJR L-0044 TURNPIKE UC #3799	GROUND WATER	283355	814117		CONTINUOUS
	283915 814028		APO SJR SOUTH MARSH WEST STAGE #2182	LAKE	283915	814028		CONTINUOUS
	283917 814143		APO SJR SOUTH MARSH EAST STAGE #2177	LAKE	283917	814143		CONTINUOUS
	283918 814123		APO SJR SOUTH MARSH IN-EAST #2170	LAKE	283918	814123		CONTINUOUS
	283918 814123		APO SJR SOUTH MARSH IN-WEST #2171	LAKE	283918	814123		CONTINUOUS
	283920 814222		APO SJR CI WEIR WEST STAGE #2189	LAKE	283920	814222		CONTINUOUS
	284002 814222		APO SJR NORTH MARSH IN S STAGE #2201	LAKE	284002	814222		CONTINUOUS
	284012 814118		APO SJR N MARSH EAST STAGE #2232	LAKE	284012	814118		CONTINUOUS
	284012 814205		APO SJR N MARSH WEST STAGE #2227	LAKE	284012	814205		CONTINUOUS
	284021 814054		APO SJR N MARSH PUMP STAGE CNL #2252	LAKE	284021	814054		CONTINUOUS
	284021 814054		APO SJR N MARSH PUMP STAGE MARSH #2250	LAKE	284021	814054		CONTINUOUS
	284023 814222		APO SJR N MARSH UPSTREAM STAGE #2269	LAKE	284023	814222		CONTINUOUS
	285106 814129		APO SJR LAKE EUSTIS AT EUSTIS	LAKE	285106	814129		CONTINUOUS
	283355 814117		APO SJR TURNPIKE S38 #3796	METROLOGICAL	283355	814117		CONTINUOUS
	283915 814208		APO SJR SOUTH MARSH WEST RAIN SITE 2181	METROLOGICAL	283915	814208		CONTINUOUS
	283917 814143		APO SJR SOUTH MARSH EAST RAIN SITE 2176	METROLOGICAL	283917	814143		CONTINUOUS
	283918 814123		APO SJR SOUTH MARSH INFLOW RAIN SITE 2172	METROLOGICAL	283918	814123		CONTINUOUS
	283920 814222		APO SJR CI WEIR RAIN SITE 2186	METROLOGICAL	283920	814222		CONTINUOUS
	283920 814222		APO SJR CI WEIR WIND DIR #2192	METROLOGICAL	283920	814222		CONTINUOUS
	283920 814222		APO SJR CI WEIR WIND RUN #2191	METROLOGICAL	283920	814222		CONTINUOUS
	284002 814222		APO SJR CIWS AIR TEMP F #2203	METROLOGICAL	284002	814222		CONTINUOUS
	284002 814222		APO SJR CIWS BAROMETER #2210	METROLOGICAL	284002	814222		CONTINUOUS
	284002 814222		APO SJR CIWS DEW POINT #2205	METROLOGICAL	284002	814222		CONTINUOUS
	284002 814222		APO SJR CIWS EVAP BALLUFF #2207	METROLOGICAL	284002	814222		CONTINUOUS
	284002 814222		APO SJR CIWS WATER TEMP #2204	METROLOGICAL	284002	814222		CONTINUOUS
	284002 814222		APO SJR CIWS WIND RUN #2206	METROLOGICAL	284002	814222		CONTINUOUS
	284002 814222		APO SJR CLAY ISLAND WEATHR RAIN SITE 2202	METROLOGICAL	284002	814222		CONTINUOUS
	284012 814118		APO SJR NORTH MARSH EAST RAIN SITE 2231	METROLOGICAL	284012	814118		CONTINUOUS
	284012 814205		APO SJR NORTH MARSH WEST RAIN SITE 2226	METROLOGICAL	284012	814205		CONTINUOUS
	284023 814052		APO SJR DUDA & SONS-STE 17 #2157	METROLOGICAL	284023	814052		CONTINUOUS
	284023 814221		APO SJR NORTH MARSH INFLOW RAIN SITE 2266	METROLOGICAL	284023	814221		CONTINUOUS
	284023 814233		APO SJR FLOW WAY NORTH PAR #2270	METROLOGICAL	284023	814233		CONTINUOUS
	284320 814106		APO SJR APOPKA LOCK & DAM RAIN SITE 3002	METROLOGICAL	284320	814106		CONTINUOUS
	284023 814052		APO SJR DUDA FARMS N S17 #2152	SURFACE WATER	284023	814052		WEEKLY
	284023 814052	1	APO SJR DUDA FARMS N S17 #2151	SURFACE WATER	284023	814052		WEEKLY
	284054 813805		APO SJR LAKE LEVEL CANAL AT S10 NR APOPKA S	SURFACE WATER	284054	813805		DAILY
	283915 814208		APO SJR SOUTH MARSH WEST NR APOPKA SITE 227	SURFACE WATER	283915	814208		CONTINUOUS
	283918 814123		APO SJR S.M.I.F CULVERT #10 #1887	SURFACE WATER	283918	814123		CONTINUOUS
	283918 814123		APO SJR S.M.I.F. CULVERT #8 #1886	SURFACE WATER	283918	814123		CONTINUOUS
	283918 814123		APO SJR SOUTH MARSH IN FM #10 #2289	SURFACE WATER	283918	814123		CONTINUOUS
	283918 814123		APO SJR SOUTH MARSH IN FM #8 #2287	SURFACE WATER	283918	814123		CONTINUOUS
	283920 814222		APO SJR CI WEIR WEST STAGE #2187	SURFACE WATER	283920	814222		CONTINUOUS
	283920 814223		APO SJR CI WEIR W FLOWWAY BELOW WEIR	SURFACE WATER	283920	814223		CONTINUOUS
	284002 814222		APO SJR WEST FLOWWAY N STAGE #2200	SURFACE WATER	284002	814222		CONTINUOUS
	284021 814054		APO SJR N MARSH '28' FLOW M #2256	SURFACE WATER	284021	814054		CONTINUOUS

ST JOHNS RIVER WATER MANAGEMENT DISTRICT
DEPARTMENT OF GROUND WATER PROGRAMS & TECHNICAL SUPPORT
1993 HYDROLOGIC DATA COLLECTION NETWORK OF THE TECHNICAL DATA SERVICES DIVISION
10-74-6420-1201-DIST-31500 SWIM - LAKE APOPKA

COUNTY	SITE NUMBER	NET COOP NAME OF SITE OR LOCATION	TYPE OF SITE	L A T	L O N	DISCHARGE FREQUENCY	LEVEL FREQUENCY	
LAKE	284021 814054	APO SJR N MARSH '36'N FLOW M #2254	SURFACE WATER	284021	814054		CONTINUOUS	
	284021 814054	APO SJR N MARSH '36'S FLOW M #2255	SURFACE WATER	284021	814054		CONTINUOUS	
	284021 814054	APO SJR N MARSH '48' FLOW M #2253	SURFACE WATER	284021	814054		CONTINUOUS	
	284021 814054	APO SJR N.M.O.F. PUMP #1 #1888	SURFACE WATER	284021	814054		CONTINUOUS	
	284021 814054	APO SJR N.M.O.F. PUMP #2 #1889	SURFACE WATER	284021	814054		CONTINUOUS	
	284021 814054	APO SJR N.M.O.F. PUMP #3	SURFACE WATER	284021	814054		CONTINUOUS	
	284021 814054	APO SJR N.M.O.F. PUMP #4 #1891	SURFACE WATER	284021	814054		CONTINUOUS	
	284021 814054	APO SJR N.M.O.F. PUMP #5 #1892	SURFACE WATER	284021	814054		CONTINUOUS	
	284021 814054	APO SJR N.M.O.F. PUMP #6	SURFACE WATER	284021	814054		CONTINUOUS	
	284023 814221	APO SJR NORTH MARSH AT NORTH INFLOW SITE 22	SURFACE WATER	284023	814221		CONTINUOUS	
	284023 814222	APO SJR N MARSH DOWNSTREAM STGE #2267	SURFACE WATER	284023	814222		CONTINUOUS	
	284027 814046	APO SJR DUDA FARMS S16 #2150	SURFACE WATER	284027	814046		CONTINUOUS	
	ORANGE	283439 813457	APO SJR WNTR GRD STP S43A #4197	METROLOGICAL	283439	813457		CONTINUOUS
		283730 813730	APO SJR S50 LAWS 1.25M WATER TEMP #5003	METROLOGICAL	283730	813703		CONTINUOUS
283720 813730		APO SJR LAKE APOPKA - SITE 50 #4997	METROLOGICAL	283730	813730		CONTINUOUS	
283730 813730		APO SJR LAKE APOPKA S50 PAR #5001	METROLOGICAL	283730	813730		CONTINUOUS	
283730 813730		APO SJR S50 LAWS 5M WIND DIR #5004	METROLOGICAL	283730	813730		CONTINUOUS	
283730 813730		APO SJR S50 LAWS 5M WIND RUN #4996	METROLOGICAL	283730	813730		CONTINUOUS	
283730 813730		APO SJR S50 LAWS AIR TEMP #4998	METROLOGICAL	283730	813730		CONTINUOUS	
283730 813730		APO SJR S50 LAWS DEW POINT #4999	METROLOGICAL	283730	813730		CONTINUOUS	
283730 813730		APO SJR S50 LAWS SURFACE TEMP #5031	METROLOGICAL	283730	813730		CONTINUOUS	

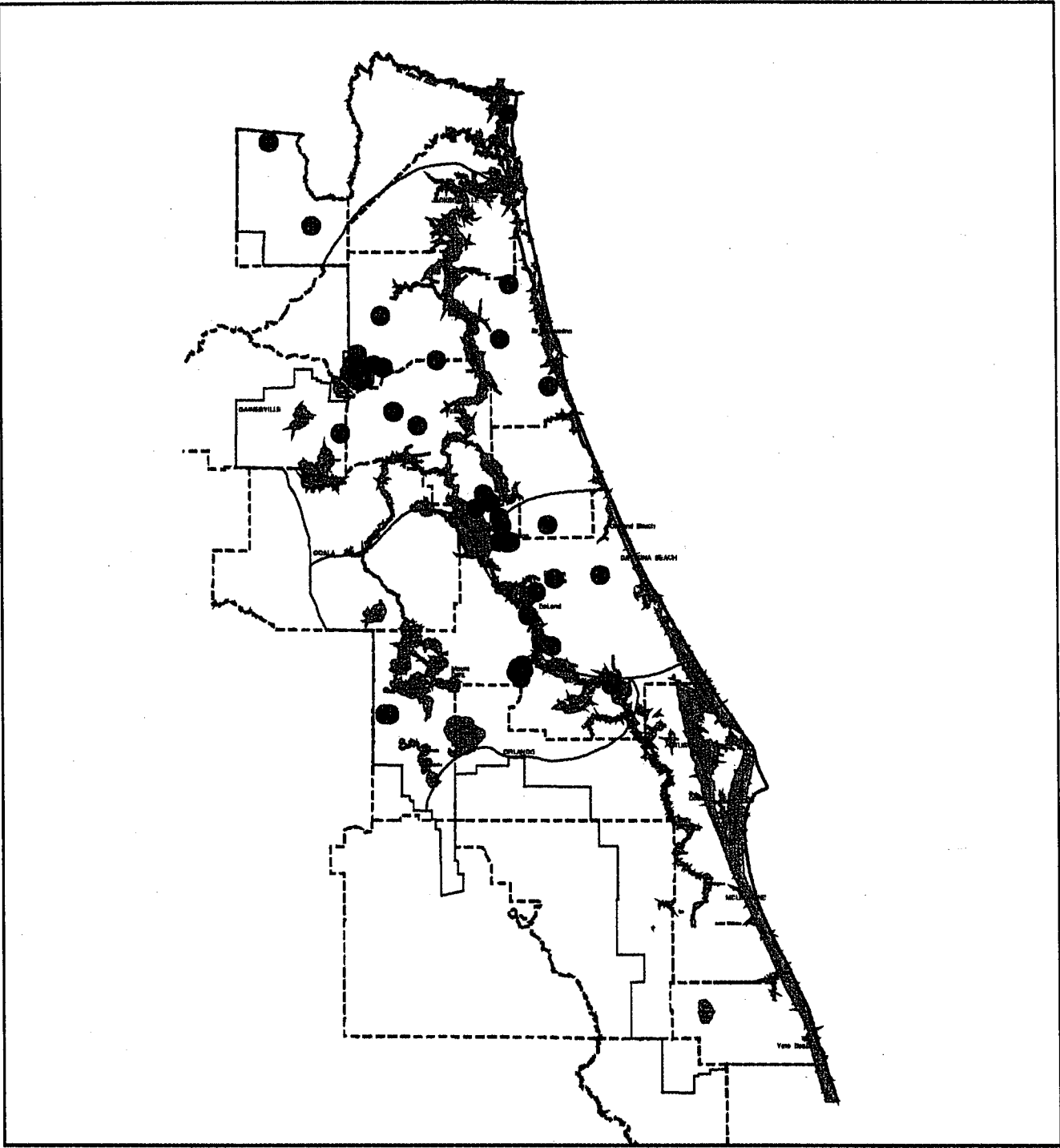
**St. Johns River Water Management District Maps
by Type of Site**

Districtwide maps for the following data collection networks are in this section.

- DOWN (District Observation Well Network)
- Minimum Flows and Levels
- Semiannual Water Levels
- Water Quality

Regional maps for the following data collection networks are in this section.

- Needs and Sources
- Permit Enforcement
- Spring Discharge Sites
- SWIM (Surface Water Improvement and Management), Lake Apopka
- SWIM, Lower St. Johns River
- SWIM, Ocklawaha River
- Upper St. Johns River

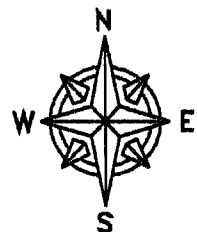


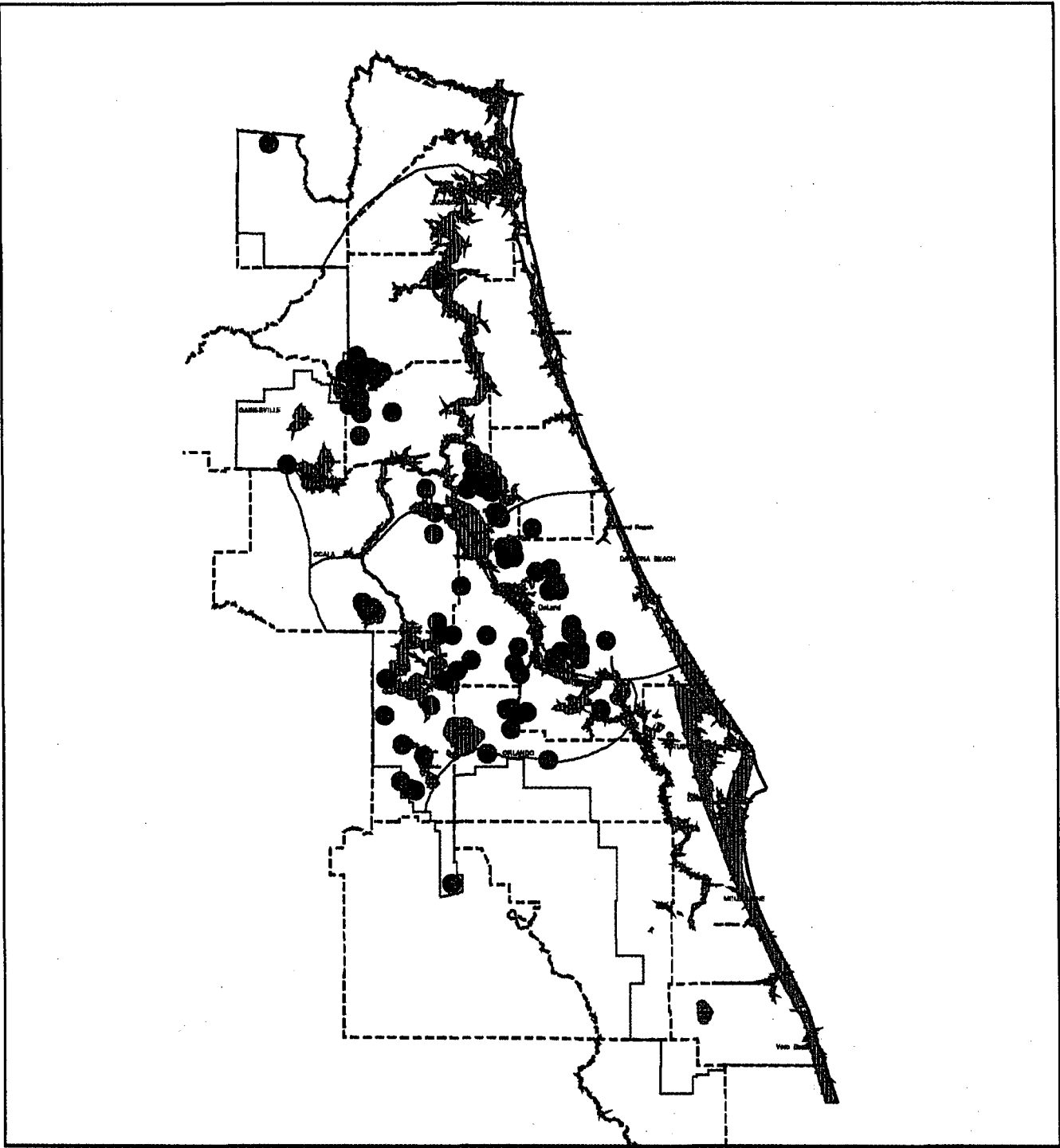
**St. Johns River Water Management District
Data Collection Network DOWN**



-- County Boundary
— Ground Water Basin

● Data Collection Sites



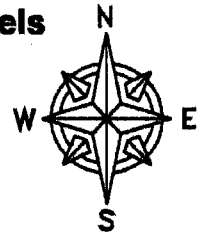


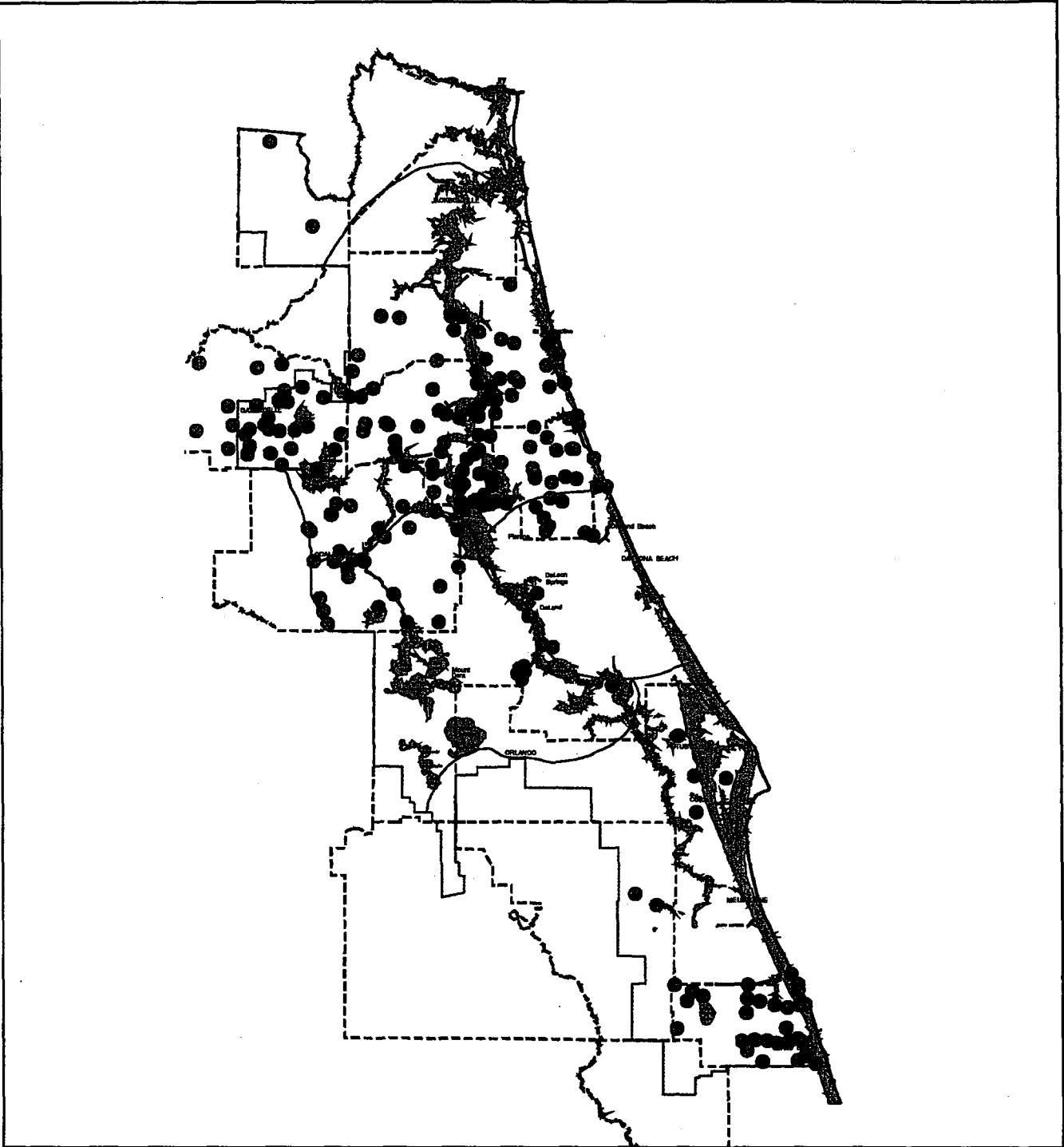
**St. Johns River Water Management District
Data Collection Network Minimum Flows & Levels**



-- County Boundary
— Ground Water Basin

● Data Collection Sites



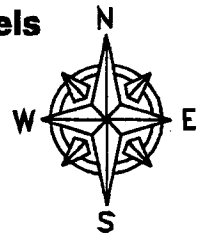


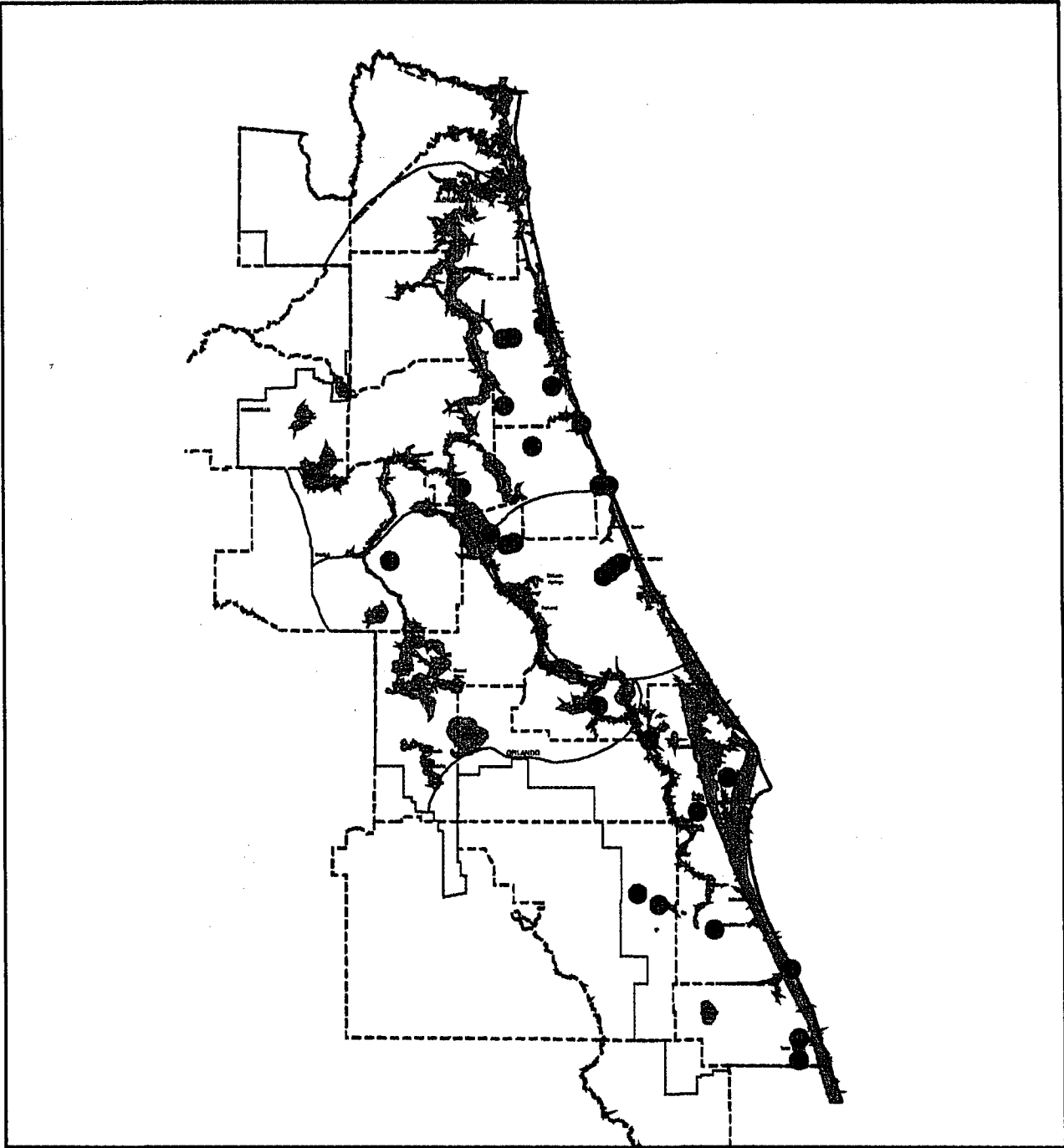
**St. Johns River Water Management District
Data Collection Network Semiannual Water Levels**



-- County Boundary
— Ground Water Basin

● Data Collection Sites



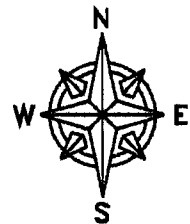


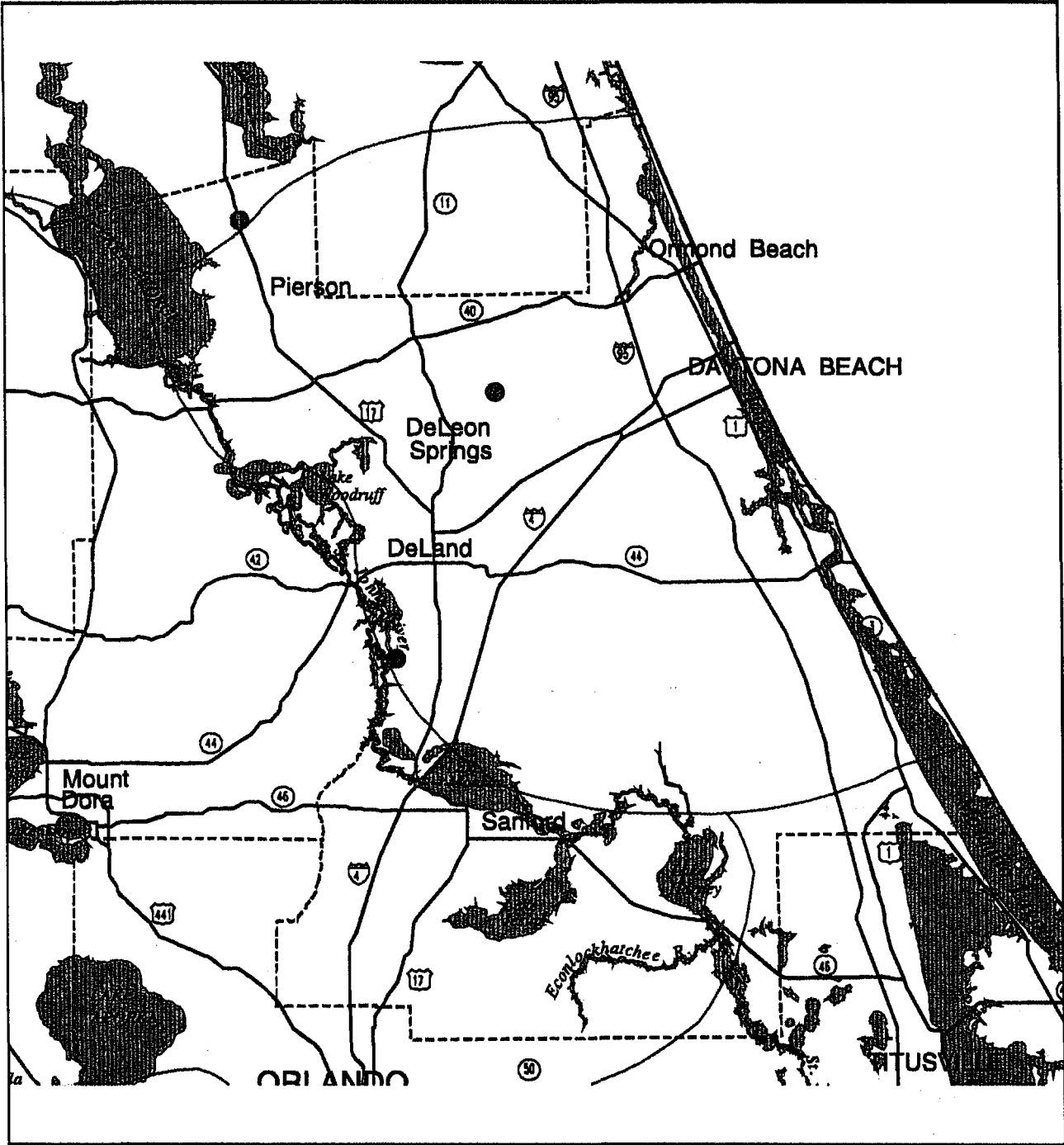
**St. Johns River Water Management District
Data Collection Network Water Quality**



-- County Boundary
— Ground Water Basin

● Data Collection Sites



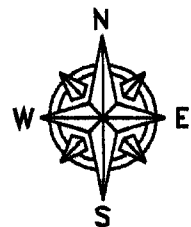


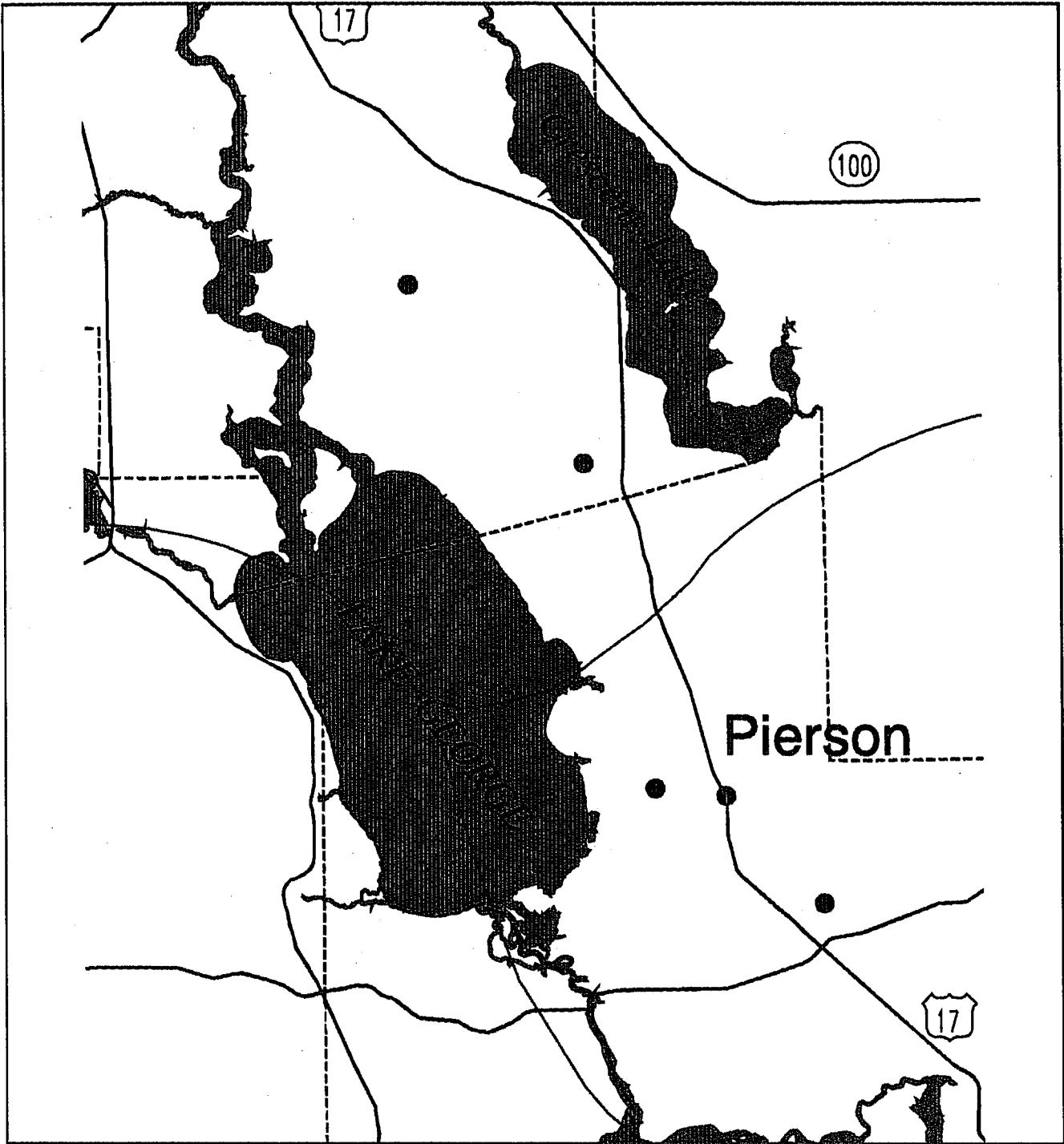
**St. Johns River Water Management District
Data Collection Network Needs & Sources**



- County Boundary
- Ground Water Basin
- Roads

● Data Collection Sites



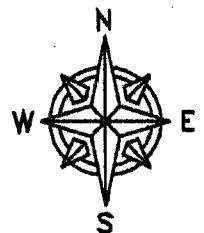


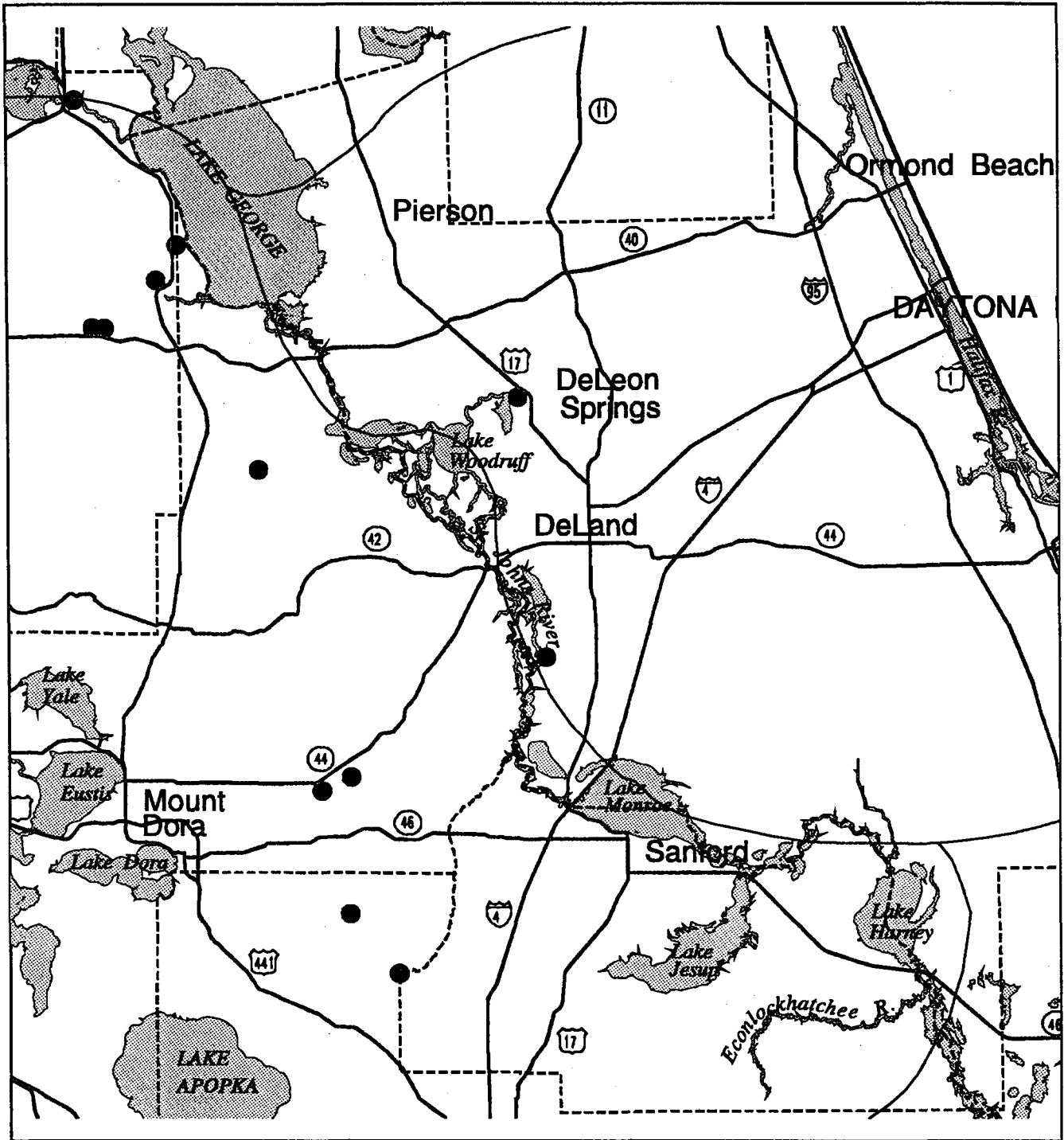
**St. Johns River Water Management District
Data Collection Network Permit Enforcement**




- County Boundary
- Ground Water Basin
- Roads

- Data Collection Sites



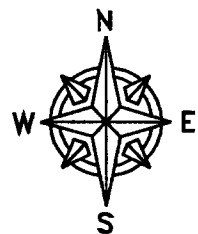


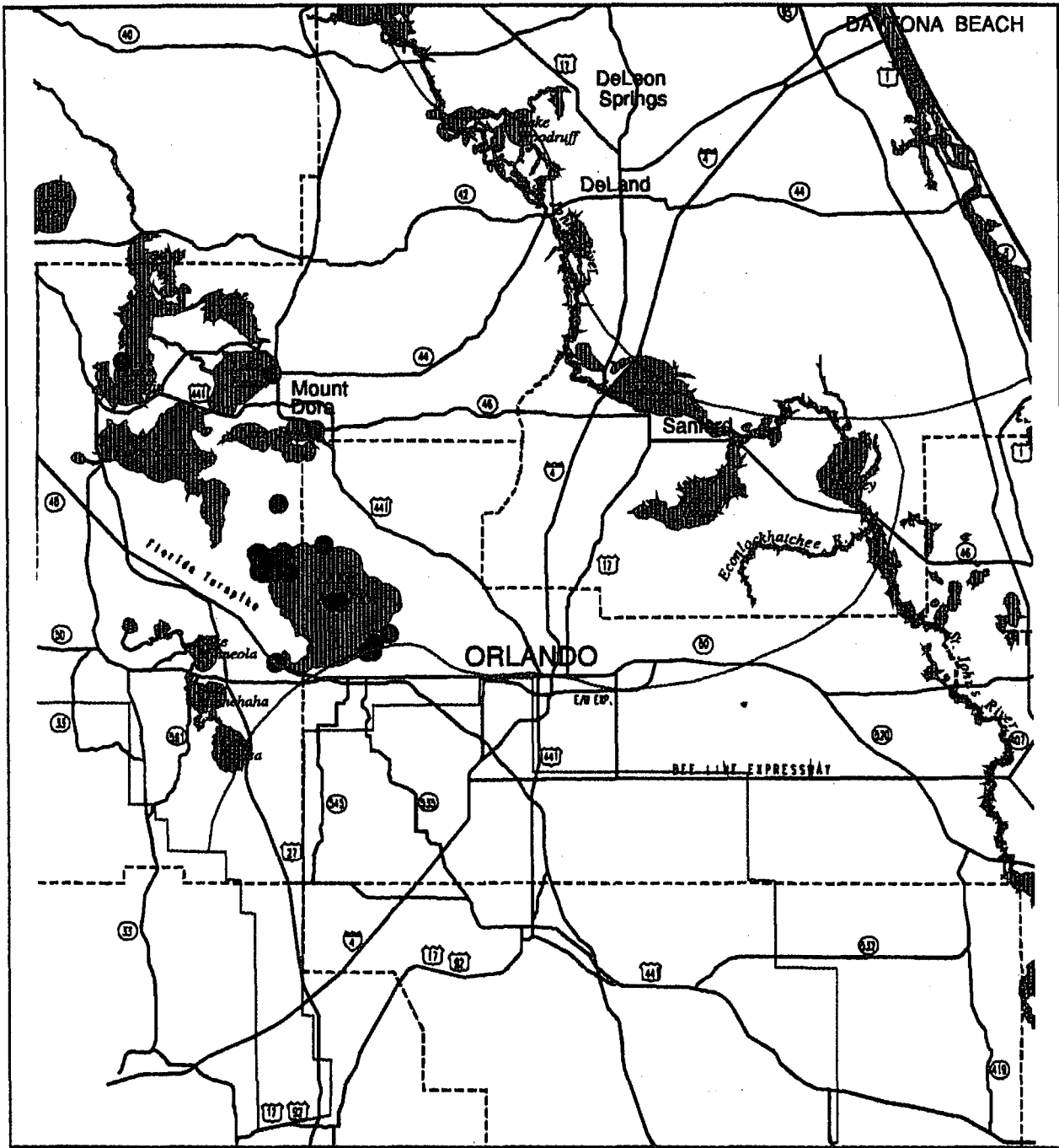
**St. Johns River Water Management District
Spring Discharge Sites**




- County Boundary
- Ground Water Basin
- Roads

- Bimonthly Discharge
& Semiannual Water Quality



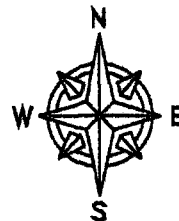


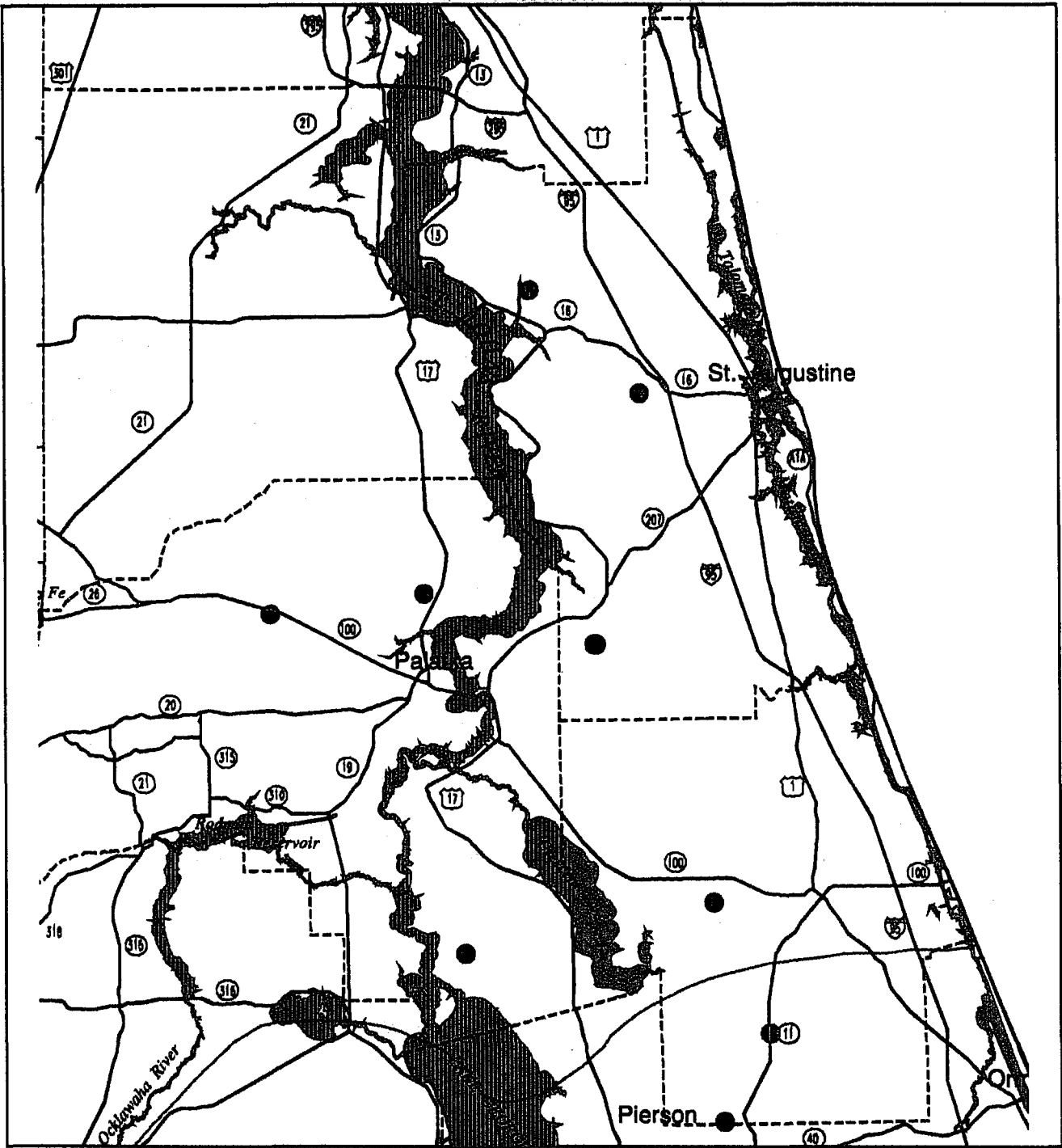
**St. Johns River Water Management District
Data Collection Network SWIM Lake Apopka**



- County Boundary
- Ground Water Basin
- Roads

- Data Collection Sites



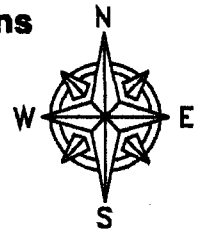


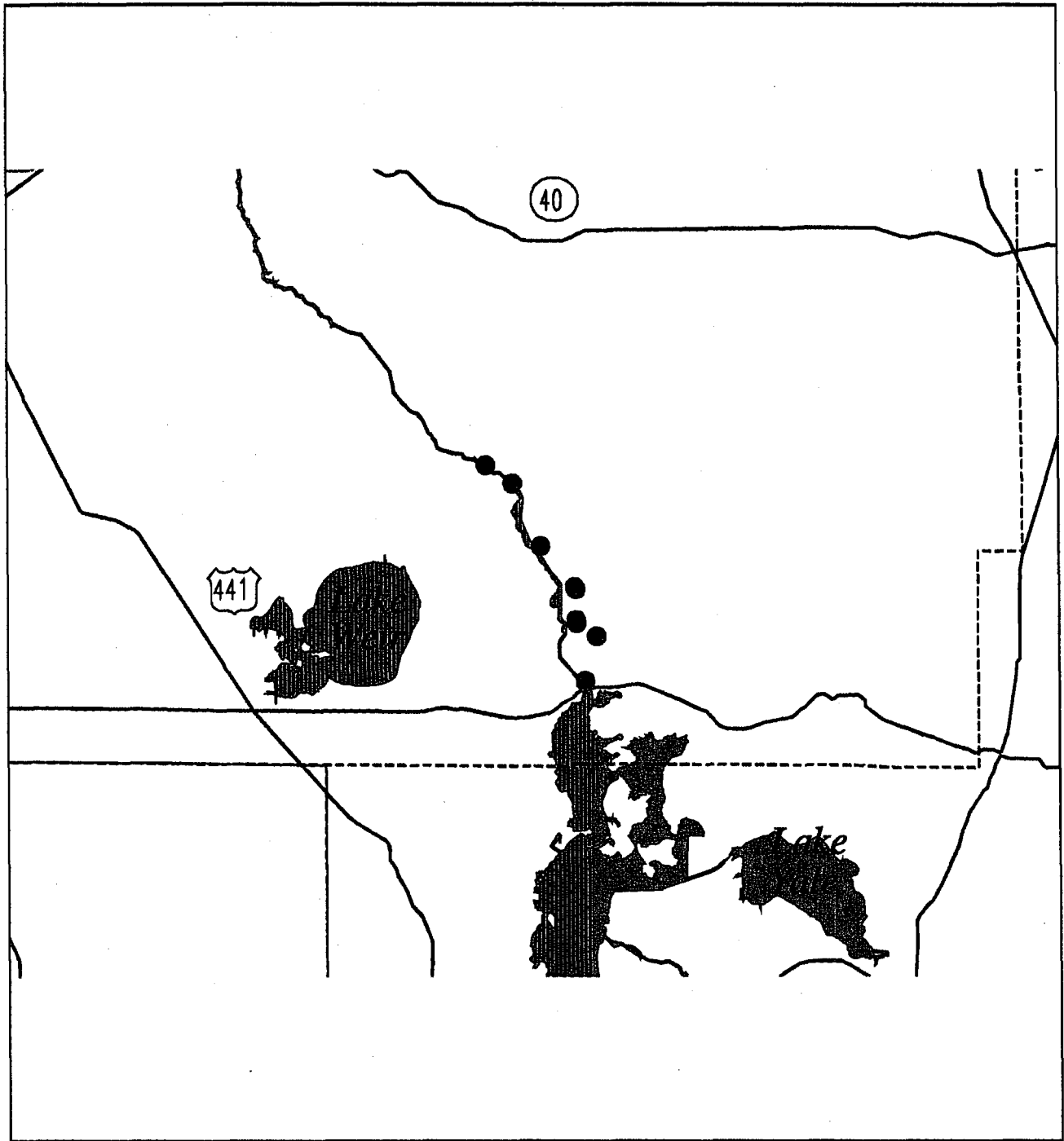
**St. Johns River Water Management District
Data Collection Network SWIM Lower St. Johns**




- County Boundary
- Ground Water Basin
- Roads

- Data Collection Sites



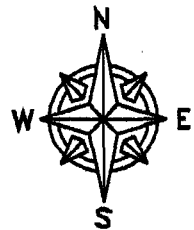


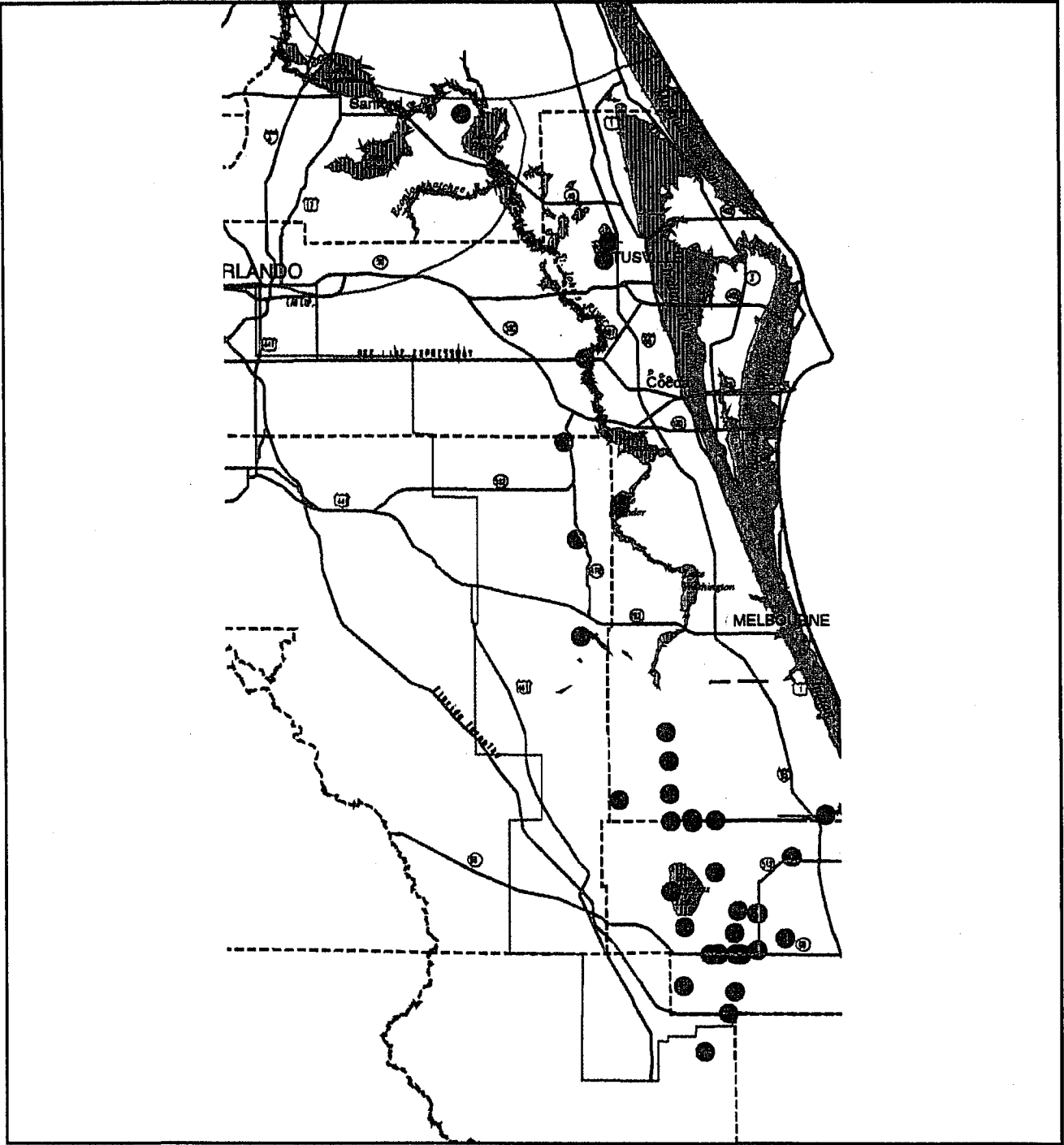
**St. Johns River Water Management District
Data Collection Network SWIM Ocklawaha**



- County Boundary
- Ground Water Basin
- Roads

● Data Collection Sites

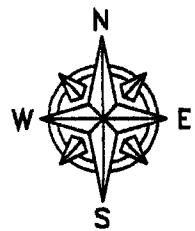




**St. Johns River Water Management District
Data Collection Network Upper St. Johns**



- County Boundary
- Ground Water Basin
- Roads
- Data Collection Sites

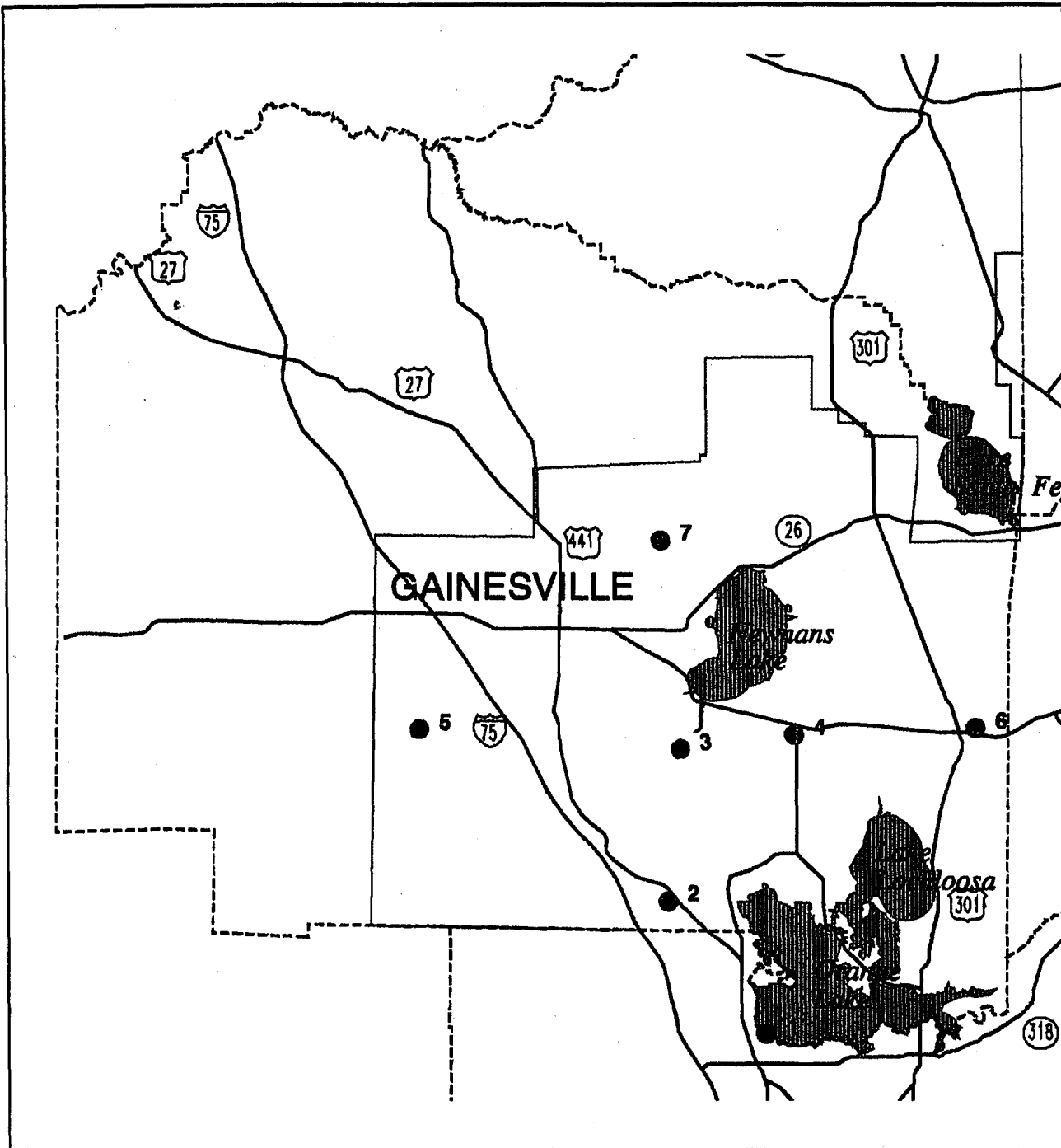


County Maps


Explanation of Column Headings

Each county map has an accompanying spreadsheet table.

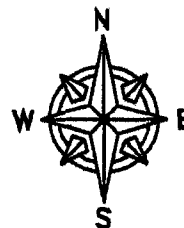
MAP #:	The number on the county map indicating the site location.
SITE NUMBER:	A code representing the primary indexing key for the site (e.g., 293539 821126 1).
SITE NAME OR LOCATION:	Site name.
TYPE OF SITE:	Type of data collected at the site.
YEARLY # DISCHARGE:	Frequency with which discharge measurements are taken.
YEARLY # FREQUENCY:	Frequency with which water levels are measured.



**St. Johns River Water Management District
Basic Data Collection Alachua County**

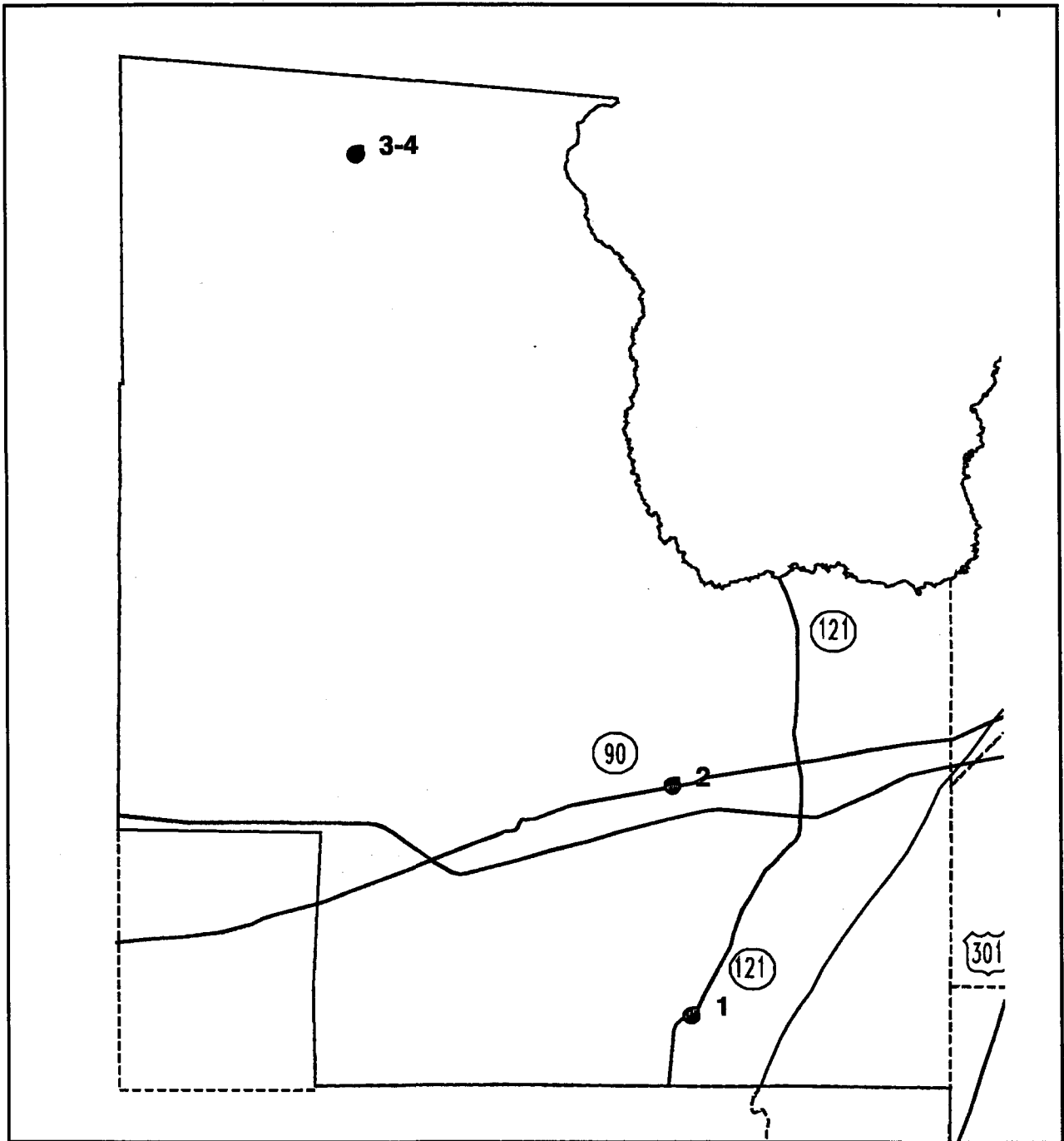


- County Boundary
- Ground Water Basin
- Roads
- Data Collection Sites



ST. JOHNS RIVER WATER MANAGEMENT DISTRICT
GROUND WATER PROGRAMS & TECHNICAL SUPPORT
TECHNICAL DATA SERVICES
1993 HYDROLOGIC NETWORK
ALACHUA COUNTY

MAP				DISCHARGE	LEVEL
#	SITE NUMBER	SITE NAME OR LOCATION	TYPE OF SITE	FREQUENCY	FREQUENCY
1	292537 821226	ORANGE LAKE	LAKE		WEEKLY
1	292537 821226	ORANGE LAKE	LAKE		WEEKLY
1	292537 821226	ORANGE LAKE	METROLOGICAL		DAILY
2	SSJ64010	TWL-TUSCAWILLA LK	LAKE		DAILY
2	SSJ64010	TUSCAWILLA LAKE	METROLOGICAL		DAILY
3	293508 821544	CAMP'S CANAL CULVERTS	SURFACE WATER		MONTHLY
4	293539 821126	1 A-0005 OWENS-ILLINOIS #1	GROUND WATER		MONTHLY
5	293542 822538	1 A-0008 NR KANAPAH CHURCH	GROUND WATER		MONTHLY
6	293356 820434	A-0436 HAWTHORNE TWR UC	GROUND WATER		MONTHLY
6	293556 82 434	1 A-0071 HAWTHORNE TWR DEEP	GROUND WATER		MONTHLY
7	2942 7 821632	1 A-0001 A-1 SPERRY RAND	GROUND WATER		MONTHLY

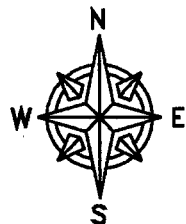


**St. Johns River Water Management District
Basic Data Collection Baker County**



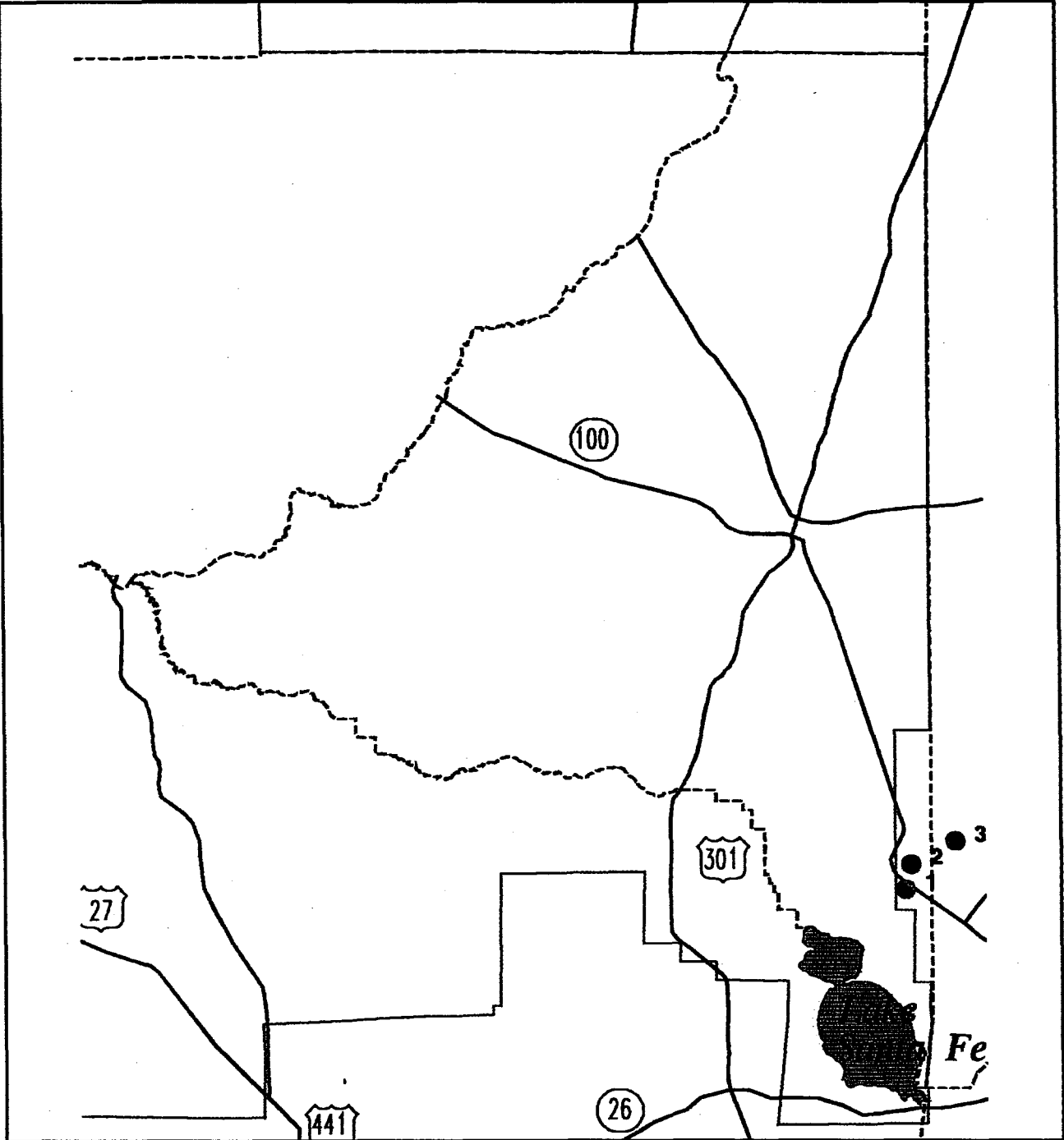
- County Boundary
- Ground Water Basin
- Roads

● Data Collection Sites



ST. JOHNS RIVER WATER MANAGEMENT DISTRICT
 GROUND WATER PROGRAMS & TECHNICAL SUPPORT
 TECHNICAL DATA SERVICES
 1993 HYDROLOGIC NETWORK
 BAKER COUNTY

MAP				YEARLY #	YEARLY #
#	SITE NUMBER	SITE NAME OR LOCATION	TYPE OF SITE	DISCHARGE	FREQUENCY
1	301022 821033	1 BA0019 BA-19 MANNING	GROUND WATER		MONTHLY
2	301618 8211 9	1 BA0054 MACCLENNY FT CF #1162	GROUND WATER		MONTHLY
2	301618 8211 9	2 BA0055 MACCLENNY FT SC #1161	GROUND WATER		MONTHLY
2	301618 8211 9	3 BA0056 MACCLENNY FT UC #1160	GROUND WATER		MONTHLY
2	301618 8211 9	1 BA0054 MACCLENNY FT CF #1162	GROUND WATER		CONTINUOUS
2	301618 8211 9	2 BA0055 MACCLENNY FT SC #1161	GROUND WATER		CONTINUOUS
2	301618 8211 9	3 BA0056 MACCLENNY FT UC #1160	GROUND WATER		CONTINUOUS
3	303234 822036	2 EDDY TOWER - OBS	METROLOGICAL		DAILY
3	303234 822036	1 EDDY TOWER RAIN #1150	METROLOGICAL		CONTINUOUS
4	303235 822035	1 BA0057 EDDY FIRE TOWER CF #1152	GROUND WATER		MONTHLY
4	303235 822035	2 BA0058 EDDY FIRE TOWER SC #1153	GROUND WATER		MONTHLY
4	303235 822035	3 BA0059 EDDY FIRE TOWER UC #1151	GROUND WATER		MONTHLY
4	303235 822035	1 BA0057 EDDY FIRE TOWER CF #1152	GROUND WATER		CONTINUOUS
4	303235 822035	2 BA0058 EDDY FIRE TOWER SC #1153	GROUND WATER		CONTINUOUS
4	303235 822035	3 BA0059 EDDY FIRE TOWER UC #1151	GROUND WATER		CONTINUOUS

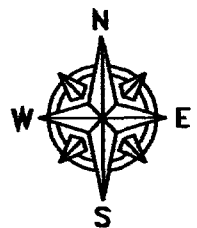


**St. Johns River Water Management District
Basic Data Collection Bradford County**



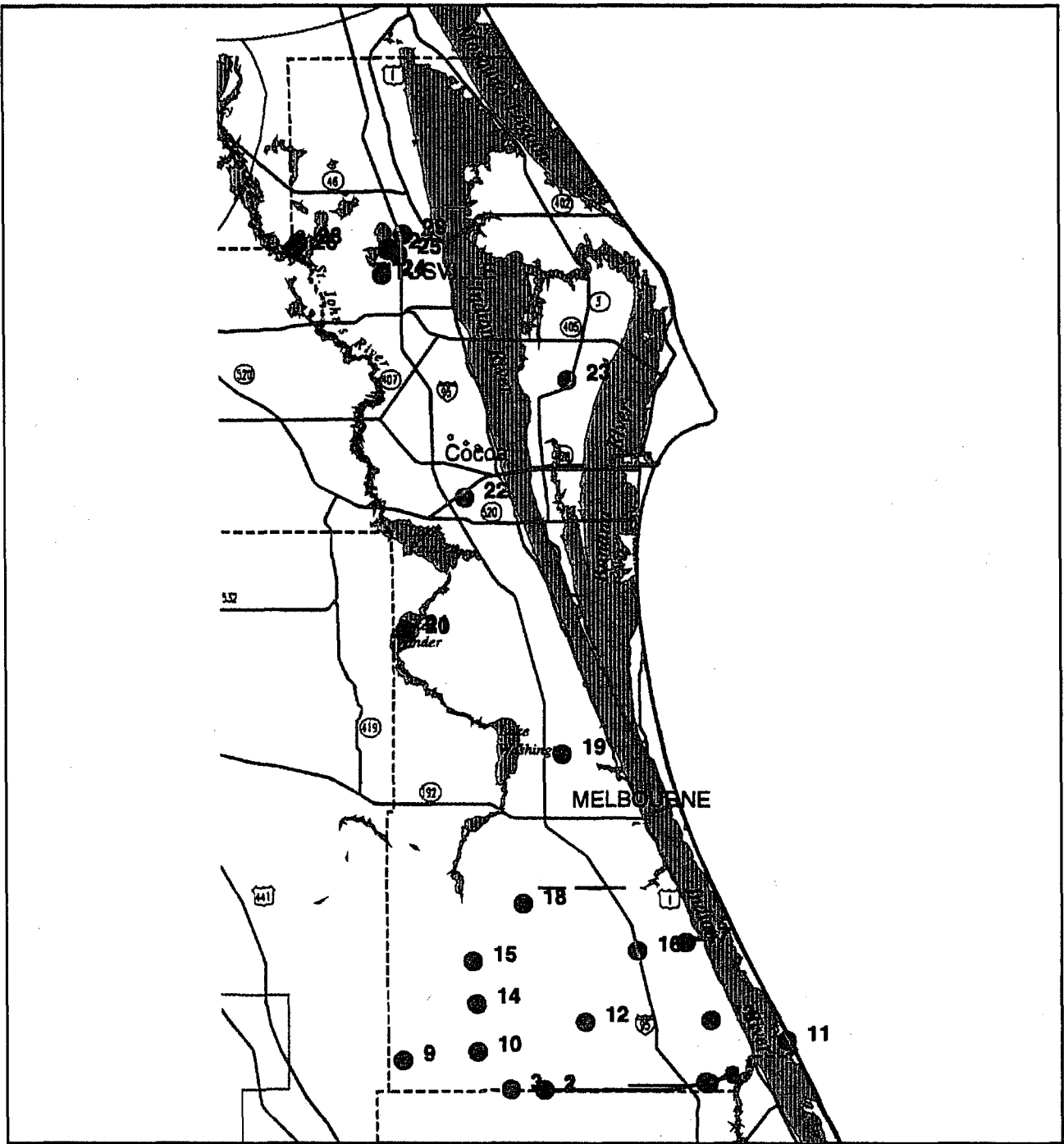
- County Boundary
- Ground Water Basin
- Roads

- Data Collection Sites



ST. JOHNS RIVER WATER MANAGEMENT DISTRICT
GROUND WATER PROGRAMS & TECHNICAL SUPPORT
TECHNICAL DATA SERVICES
1993 HYDROLOGIC NETWORK
BRADFORD COUNTY

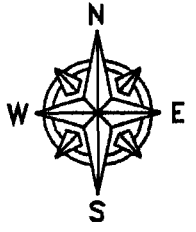
MAP				YEARLY #	YEARLY #
#	SITE NUMBER	SITE NAME OR LOCATION	TYPE OF SITE	DISCHARGE	FREQUENCY
1	294758 82 332	SILVER LK - KEYSTONE	METROLOGICAL		DAILY
2	294835 820323	LAKE BEDFORD	LAKE		DAILY
2	294835 820323	LAKE BEDFORD	METROLOGICAL		DAILY
3	294910 820209	CRYSTAL LAKE	LAKE		MONTHLY



**St. Johns River Water Management District
Basic Data Collection Brevard County**



- County Boundary
- Ground Water Basin
- Roads
- Data Collection Sites



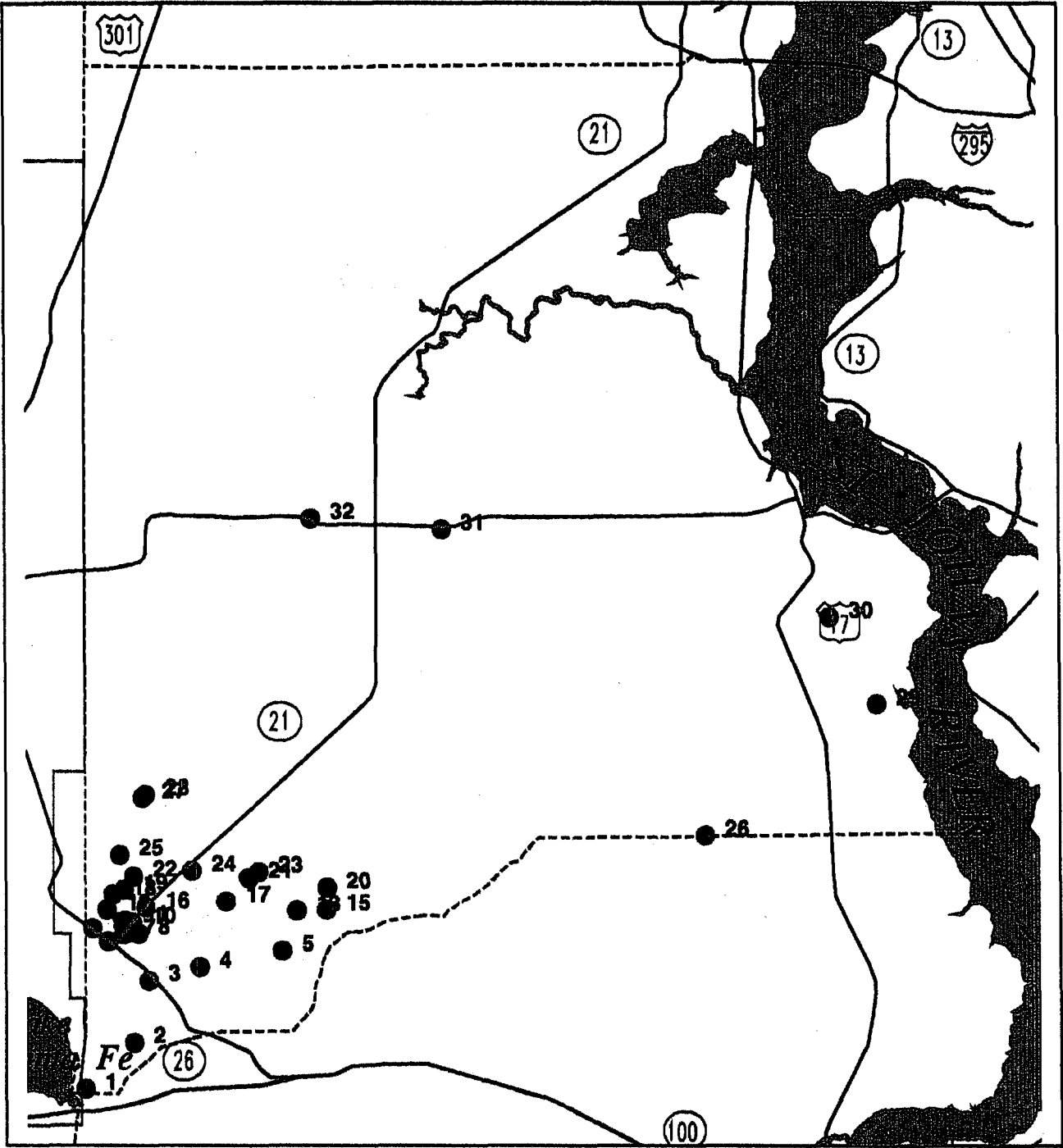
ST. JOHNS RIVER WATER MANAGEMENT DISTRICT
GROUND WATER PROGRAMS & TECHNICAL SUPPORT
TECHNICAL DATA SERVICES
1993 HYDROLOGIC NETWORK
BREVARD COUNTY

MAP	# SITE NUMBER	SITE NAME OR LOCATION	TYPE OF SITE	YEARLY # DISCHARGE	YEARLY # FREQUENCY
	1	SSJ91010	CFW C-54 @ S-96L SITE 200	SURFACE WATER	CONTINUOUS
	1	274925 804228	S-96 RAINFALL SITE #206	METROLOGICAL	CONTINUOUS
	1	274925 804228	S-96 SITE 206	METROLOGICAL	CONTINUOUS
	1	274925 804228	S-96 WIND DIR #205	METROLOGICAL	CONTINUOUS
	1	274925 804228	S-96 WIND SPEED #204	METROLOGICAL	CONTINUOUS
	2	SSJ91115	C54 C-54 @ S-96U SITE 201	SURFACE WATER	CONTINUOUS
	3	274926 804434	S-96B EAST SITE 390	SURFACE WATER	CONTINUOUS
	3	274926 804434	S-96B WEST SITE 391	SURFACE WATER	CONTINUOUS
	4	SSJ91015	FMC FELLSMERE CF SITE 142	SURFACE WATER	CONTINUOUS
	5	SSJ91025	CAL C-54 @ S-157 SITE 211	SURFACE WATER	CONTINUOUS
	6	274949 803224	S-157 SITE 215	METROLOGICAL	CONTINUOUS
	7	SSJ91020	CAU C-54 @ S-157U SITE 210	SURFACE WATER	CONTINUOUS
	8	274951 803224	S-157 SITE 215	METROLOGICAL	CONTINUOUS
	9	275105 805115	FAR REACH SITE 260	METROLOGICAL	CONTINUOUS
	10	275135 804638	SIX MILE SITE 231	METROLOGICAL	CONTINUOUS
	10	SSJ53055	SMM SIX MILE MARSH SITE 230	SURFACE WATER	CONTINUOUS
	11	275210 802722	1 BR0624 SEBASTIAN ST PK 650'	GROUND WATER	QUARTERLY
	11	275210 802722	2 BR0625 SEBASTIAN ST PK 450'	GROUND WATER	QUARTERLY
	11	275210 802722	2 BR0625 SEBASTIAN ST PK 450'	GROUND WATER	MONTHLY
	11	275210 802722	1 BR0624 SEBASTIAN ST PK 650'	GROUND WATER	CONTINUOUS
	11	275210 802722	2 BR0625 SEBASTIAN ST PK 450'	GROUND WATER	CONTINUOUS
	12	275315 803955	WILLOWBROOK SITE 124	METROLOGICAL	CONTINUOUS
	13	275320 803206	BAYFOOT BAY STP STIE 122	METROLOGICAL	CONTINUOUS
	14	SSJ53017	MBM MULBERRY MARSH SITE 240	SURFACE WATER	CONTINUOUS
	14	275417 804641	MULBERRY SITE 241	METROLOGICAL	CONTINUOUS
	15	SSJ53015	BBM-BIG BEND MARSH #250	SURFACE WATER	CONTINUOUS
	15	275641 804654	BBM BIG BEND MARSH SITE 250	METROLOGICAL	CONTINUOUS
	15	275641 804654	BIG BEND MARSH #254	METROLOGICAL	CONTINUOUS
	15	275641 804654	BIG BEND MARSH WIND DIR #253	METROLOGICAL	CONTINUOUS
	15	275641 804654	BIG BEND MARSH WIND SPD #252	METROLOGICAL	CONTINUOUS
	16	275715 803637	I95 REST STOP SITE 128	METROLOGICAL	CONTINUOUS
	17	275744 803337	VALKARIA AIRPORT SITE 126	METROLOGICAL	CONTINUOUS
	18	275955 804346	1 BR0645 PLATT NR MELBOURNE	GROUND WATER	QUARTERLY
	18	275955 804346	1 BR0645 PLATT NR MELBOURNE	GROUND WATER	MONTHLY
	19	28 819 804115	MELBOURNE FS #109	METROLOGICAL	CONTINUOUS
	20	281510 805059	LAKE WINDER	LAKE	CONTINUOUS
	20	281510 805059	LK WINDER SITE 323	METROLOGICAL	CONTINUOUS
	20	281510 805059	LK WINDER WIND DIR #322	METROLOGICAL	CONTINUOUS
	21	281510 805059	LK WINDER WIND SPEED #321	METROLOGICAL	CONTINUOUS
	22	282245 804716	1 BR0202 BR-202 COCOA RECORD	GROUND WATER	QUARTERLY
	22	282245 804716	1 BR0202 BR-202 COCOA RECORD	GROUND WATER	MONTHLY
	22	282245 804716	1 BR0202 BR-202 COCOA RECORD	GROUND WATER	CONTINUOUS
	23	282921 804048	1 BR0608 NASA NR GATE # 2	GROUND WATER	QUARTERLY
	23	282921 804048	1 BR0608 NASA NR GATE # 2	GROUND WATER	MONTHLY
	24	283516 805219	FOX LAKE PARK	LAKE	CONTINUOUS


ST. JOHNS RIVER WATER MANAGEMENT DISTRICT
GROUND WATER PROGRAMS & TECHNICAL SUPPORT
TECHNICAL DATA SERVICES
1993 HYDROLOGIC NETWORK
BREVARD COUNTY

MAP	#	SITE NUMBER	SITE NAME OR LOCATION	TYPE OF SITE	YEARLY # DISCHARGE	YEARLY # FREQUENCY
	24	283516 805219	FOX LAKE SITE 313	METROLOGICAL		CONTINUOUS
	24	283516 805219	FOX LAKE WIND DIR #312	METROLOGICAL		CONTINUOUS
	24	283516 805219	FOX LAKE WIND SPEED #311	METROLOGICAL		CONTINUOUS
	25	283627 805120	1 BRO001 BR-1 TITUSVILLE	GROUND WATER		MONTHLY
	26	283644 805749	1 BRO660 SEMINOLE RANCH	GROUND WATER		QUARTERLY
	27	283646 805153	1 SOUTH LAKE	METROLOGICAL		DAILY
	27	283646 805153	1 SOUTH LAKE	LAKE		DAILY
	28	2837 3 805733	SEMINOLE RANCH #294	METROLOGICAL		CONTINUOUS
	29	283732 805059	1 BRO584 ASTRONAUT H.S. UC	GROUND WATER		MONTHLY
	29	283732 8051 0	1 BRO585 ASTRONAUT H.S. CF	GROUND WATER		MONTHLY

This page was intentionally left blank.

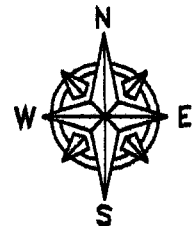


**St. Johns River Water Management District
Basic Data Collection Clay County**



- County Boundary
- Ground Water Basin
- Roads

- Data Collection Sites



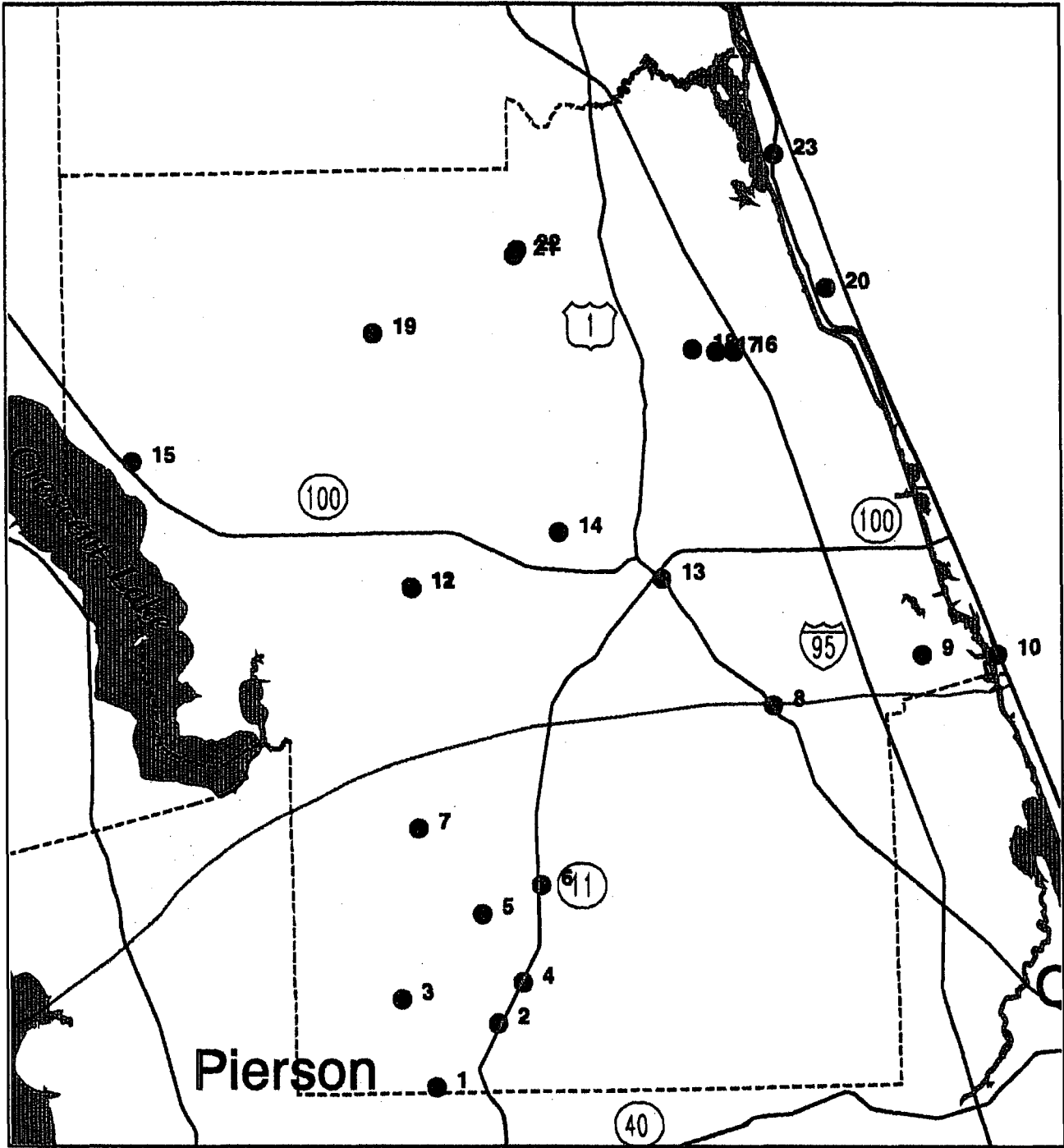
ST. JOHNS RIVER WATER MANAGEMENT DISTRICT
GROUND WATER PROGRAMS & TECHNICAL SUPPORT
TECHNICAL DATA SERVICES
1993 HYDROLOGIC NETWORK
CLAY COUNTY

MAP #	SITE NUMBER	SITE NAME OR LOCATION	TYPE OF SITE	YEARLY # DISCHARGE	YEARLY # FREQUENCY
1	294313 82 246	1 C-0009 C-9 MELROSE	GROUND WATER		MONTHLY
2	294429 820116	LAKE LILY	LAKE		DAILY
2	294429 820116	LAKE LILY	METROLOGICAL		DAILY
3	294611 820049	C-0436 LAKE GENEVA CF #1181	GROUND WATER		MONTHLY
3	294611 820049	C-0437 LAKE GENEVA SC #1182	GROUND WATER		MONTHLY
3	294611 820049	C-0438 LAKE GENEVA UC #1183	GROUND WATER		MONTHLY
3	294611 820049	1 C-0436 LAKE GENEVA CF #1181	GROUND WATER		CONTINUOUS
3	294611 820049	2 C-0437 LAKE GENEVA SC #1182	GROUND WATER		CONTINUOUS
3	294611 820049	3 C-0483 LAKE GENEVA UC #1183	GROUND WATER		CONTINUOUS
3	294611 820049	LAKE GENEVA #1184	LAKE		CONTINUOUS
3	294611 820049	LAKE GENEVA #1180	METROLOGICAL		CONTINUOUS
4	294634 815914	1 C-0031 C-31 USGS	GROUND WATER		MONTHLY
5	294702 815652	LK WASHINGTON CL	METROLOGICAL		DAILY
6	294715 820206	1 C-0132 CLAY ELECTRIC CF	GROUND WATER		MONTHLY
7	294727 820137	1 C-0424 CR21 JOHN'S BBQ	GROUND WATER		MONTHLY
8	294728 820109	1 C-0442 CHESTER MOODY CF	GROUND WATER		MONTHLY
8	294728 820109	2 C-0443 CHESTER MOODY SC	GROUND WATER		MONTHLY
8	294728 820109	3 C-0444 CHESTER MOODY UC	GROUND WATER		MONTHLY
8	294728 820109	C-0442 CHESTER MOODY CF	GROUND WATER		CONTINUOUS
8	294728 820109	C-0443 CHESTER MODDY SC	GROUND WATER		CONTINUOUS
8	294728 820109	C-0444 CHESTER MOODY UC	GROUND WATER		CONTINUOUS
9	294736 820235	1 C-0426 FARRELL GAS UC	GROUND WATER		MONTHLY
9	294736 820235	2 C-0427 FARRELL GAS SC	GROUND WATER		MONTHLY
10	294746 82 121	BROOKLYN LAKE	METROLOGICAL		DAILY
11	294749 820135	1 C-0406 WOODLAND DR UC	GROUND WATER		MONTHLY
11	294749 820135	3 C-0408 WOODLAND DR SC	GROUND WATER		MONTHLY
12	2948 7 82 2 9	1 C-0116 BROOKLYN LK SC	GROUND WATER		MONTHLY
12	2948 7 82 2 9	3 C-0120 C-120 BROOKLYN LK	GROUND WATER		MONTHLY
12	2948 7 82 2 9	3 C-0120 C-120 BROOKLYN LK	GROUND WATER		CONTINUOUS
13	SSJ32002	SML - SMITH LAKE	LAKE		CONTINUOUS
13	294808 815616	SMITH LAKE - CLAY	METROLOGICAL		DAILY
14	294807 820209	C-0452 LK BROOKLYN UC	GROUND WATER		MONTHLY
15	SSJ32001	HAL - HALL LAKE	LAKE		CONTINUOUS
16	294811 820056	1 C-0409 LOCH LOMMAND SC	GROUND WATER		MONTHLY
16	294811 820056	3 C-0411 LOCH LOMMAND SC	GROUND WATER		MONTHLY
16	294811 820056	4 C-0412 LOCH LOMMAND SC	GROUND WATER		MONTHLY
17	294822 815827	WHITE SANDS LAKE	LAKE		DAILY
17	294822 815827	WHITE SANDS LAKE	METROLOGICAL		DAILY
18	294832 820158	ALLIGATOR CK ST3	SURFACE WATER		MONTHLY
19	294840 820137	1 C-0428 IMMOKALEE SC	GROUND WATER		MONTHLY
20	294846 815520	1 C-0457 MCCRAE FIRE STN CF	GROUND WATER		MONTHLY
20	294846 815520	2 C-0458 MCCRAE FIRE STN SC	GROUND WATER		MONTHLY
21	2949 1 815745	GATOR BONE LAKE	LAKE		DAILY
21	2949 1 815745	GATOR BONE LAKE	METROLOGICAL		DAILY
22	294902 820119	ALLIGATOR CK ST1	SURFACE WATER		MONTHLY


ST. JOHNS RIVER WATER MANAGEMENT DISTRICT
GROUND WATER PROGRAMS & TECHNICAL SUPPORT
TECHNICAL DATA SERVICES
1993 HYDROLOGIC NETWORK
CLAY COUNTY

MAP #	SITE NUMBER	SITE NAME OR LOCATION	TYPE OF SITE	YEARLY # DISCHARGE	YEARLY # FREQUENCY
23	294911	815726	1 C-0453 GOLD HEAD CF #1221	GROUND WATER	MONTHLY
23	294911	815726	2 C-0455 GOLD HEAD UC #1223	GROUND WATER	MONTHLY
23	294911	815726	3 C-0454 GOLD HEAD SC #1222	GROUND WATER	MONTHLY
23	294911	815726	1 C-0453 GOLD HEAD CF SITE #1221	GROUND WATER	CONTINUOUS
23	294911	815726	2 C-0455 GOLD HEAD UC #1223	GROUND WATER	CONTINUOUS
23	294911	815726	3 C-0454 GOLD HEAD SC #1222	GROUND WATER	CONTINUOUS
23	294911	815726	GOLD HEAD ST PK #1220	METROLOGICAL	CONTINUOUS
24	294912	815930	SPRING LAKE	LAKE	DAILY
24	294912	815930	SPRING LAKE	METROLOGICAL	DAILY
25	294937	820145	1 C-0451 LK MAGNOLIA CF	GROUND WATER	MONTHLY
26	295016	814335	C-0434 SUNGARDEN TWR	GROUND WATER	MONTHLY
26	295016	814335	1 C-0123 SUNGARDEN TWR OCALA	GROUND WATER	MONTHLY
26	295016	814335	2 C-0124 SUNGARDEN SC 150'	GROUND WATER	MONTHLY
26	295016	814335	3 C-0125 SUNGARDEN TWR UC	GROUND WATER	MONTHLY
27	295111	820104	ALLIGATOR CK AB LOWERY	SURFACE WATER	MONTHLY
28	295116	820058	C-0439 LK LOWERY CF #1191	GROUND WATER	MONTHLY
28	295116	820058	C-0440 LK LOWERY SC #1192	GROUND WATER	MONTHLY
28	295116	820058	C-0441 LK LOWERY DEEP UC #1196	GROUND WATER	MONTHLY
28	295116	820058	C-0456 LK LOWERY SHALLOW UC #1193	GROUND WATER	MONTHLY
28	295116	820058	1 C-0439 LK LOWERY CF #1191	GROUND WATER	CONTINUOUS
28	295116	820058	2 C-0440 LL LOWERY SC #1192	GROUND WATER	CONTINUOUS
28	295116	820058	3 C-0441 LK LOWERY DEEP UC SITE #1196	GROUND WATER	CONTINUOUS
28	295116	820058	4 C-0456 LK LOWERY SHALLOW UC #1193	GROUND WATER	CONTINUOUS
28	295116	820058	LAKE LOWERY #1194	LAKE	CONTINUOUS
28	295116	820058	LAKE LOWERY #1190	METROLOGICAL	CONTINUOUS
29	295353	813819	1 C-0111 PL WILLIAMSON	GROUND WATER	QUARTERLY
30	295615	813947	1 C-0122 J.P. HALL WELL	GROUND WATER	QUARTERLY
31	295835	815150	1 C-0018 ST MARYS-KRAFT #2	GROUND WATER	MONTHLY
32	295851	815553	1 C-0128 PENNY FARMS TWR UC SITE 1211	GROUND WATER	MONTHLY
32	295851	815553	2 C-0127 PENNY FMS WR HAWT #1212	GROUND WATER	MONTHLY
32	295851	815553	3 C-0126 PENNY FMS TWR OCALA #1213	GROUND WATER	MONTHLY
32	295851	815553	1 C-0128 PENNY FMS TWR HAWT #1211	GROUND WATER	CONTINUOUS
32	295851	815553	2 C-0127 PENNY FMS TWR HAWT #1212	GROUND WATER	CONTINUOUS
32	295851	815553	PENNEY FRMS TWR #1214	METROLOGICAL	CONTINUOUS

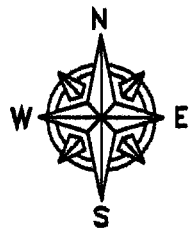
This page was intentionally left blank.



**St. Johns River Water Management District
Basic Data Collection Flagler County**

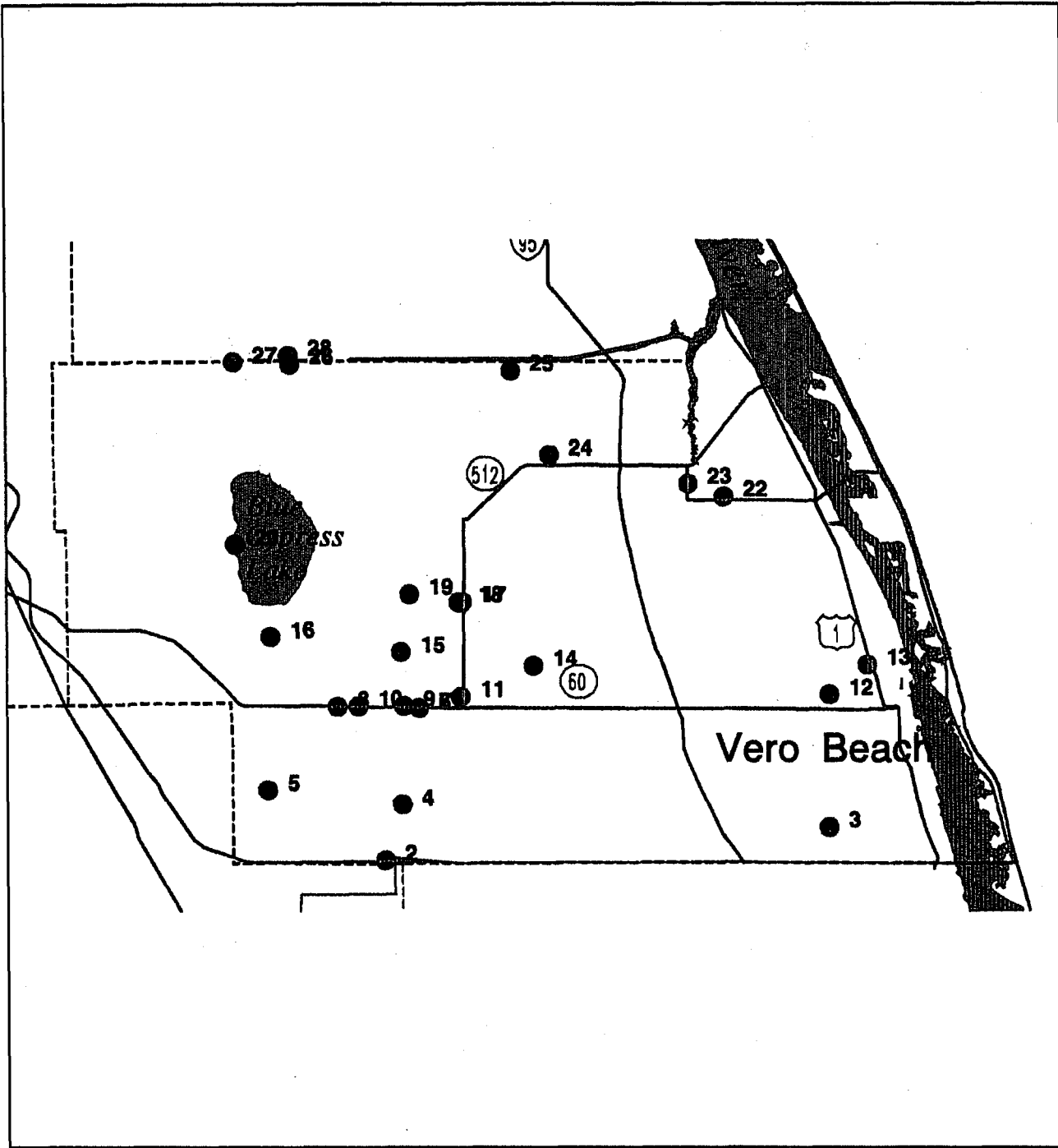


- County Boundary
- Ground Water Basin
- Roads
- Data Collection Sites



ST. JOHNS RIVER WATER MANAGEMENT DISTRICT
GROUND WATER PROGRAMS & TECHNICAL SUPPORT
TECHNICAL DATA SERVICES
1993 HYDROLOGIC NETWORK
FLAGLER COUNTY

MAP	#	SITE NUMBER	SITE NAME OR LOCATION	TYPE OF SITE	YEARLY # DISCHARGE	YEARLY # FREQUENCY
	1	291550 812122	LITTLE HAW #1140	METROLOGICAL		CONTINUOUS
	2	291720 811944	1 F-0256 WELL SO. RELAY TWR	GROUND WATER		QUARTERLY
	3	291754 812217	LAKE DISSTON	LAKE		DAILY
	3	291754 812217	LAKE DISSTON	METROLOGICAL		DAILY
	4	291818 8119 4	1 F-0251 RELAY TOWER DEEP	GROUND WATER		QUARTERLY
	4	291818 8119 4	2 F-0252 RELAY TOWER SHALLOW	GROUND WATER		QUARTERLY
	4	291818 8119 4	2 F-0252 RELAY TOWER SHALLOW	GROUND WATER		BI-MONTHLY
	4	291818 8119 4	1 F-0251 RELAY TOWER DEEP	GROUND WATER		CONTINUOUS
	5	291955 8120 9	1 F-0097 KENDALL NR CODYS CR	GROUND WATER		QUARTERLY
	6	292036 811835	1 MIDDLE HAW - CODY'S CORNER #1138	METROLOGICAL		CONTINUOUS
	7	292156 812150	1 F-0260 COWART C.H.	GROUND WATER		QUARTERLY
	8	292451 811222	BLACK BRANCH - PALM COAST	METROLOGICAL		DAILY
	9	2926 3 81 825	1 F-0176 F-176 BULOW RUINS CF	GROUND WATER		QUARTERLY
	9	2926 3 81 827	3 F-0177 F-177 BULOW RUINS UC	GROUND WATER		QUARTERLY
	9	2926 3 81 825	1 F-0176 F-176 BULOW RUINS CF	GROUND WATER		MONTHLY
	9	2926 3 81 827	3 F-0177 F-177 BULOW RUINS UC	GROUND WATER		MONTHLY
	9	2926 3 81 825	1 F-0176 F-176 BULOW RUINS CF	GROUND WATER		CONTINUOUS
	9	2926 3 81 827	3 F-0177 F-177 BULOW RUINS UC	GROUND WATER		CONTINUOUS
	10	2926 4 81 624	1 F-0174 FLAGLER BCH ST PK CF	GROUND WATER		QUARTERLY
	11	292736 812201	1 KINGS FARM #1134	METROLOGICAL		CONTINUOUS
	12	292737 8122 2	1 F-0182 F-182 KINGS FARM #1136	GROUND WATER		QUARTERLY
	12	292737 8122 2	1 F-0182 F-182 KINGS FARM #1136	GROUND WATER		CONTINUOUS
	13	292750 811520	1 F-0087 USGS FLAG TRIB 14	GROUND WATER		MONTHLY
	14	292856 8118 6	ESPANOLA - PALM COAST	METROLOGICAL		DAILY
	15	293034 812930	1 F-0262 GRIFFITH HAROLD	GROUND WATER		QUARTERLY
	16	293313 811324	2 F-0158 ITT PALM COAST	GROUND WATER		CONTINUOUS
	17	293313 811352	3 F-0164 F-164 PALM COAST	GROUND WATER		CONTINUOUS
	18	293316 811430	CLUBHOUSE - PALM COAST	METROLOGICAL		DAILY
	19	293337 8123 3	1 F-0204 F-204 DINNER ISL CF	GROUND WATER		QUARTERLY
	19	293337 8123 3	2 F-0205 F-205 DINNER ISL. UC	GROUND WATER		QUARTERLY
	19	293337 8123 3	1 F-0204 F-204 DINNER ISL CF	GROUND WATER		MONTHLY
	19	293337 8123 3	2 F-0205 F-205 DINNER ISL. UC	GROUND WATER		MONTHLY
	19	293344 812324	1 F-0293 DINNER ISLAND SC	GROUND WATER		MONTHLY
	19	293344 812324	2 F-0294 DINNER ISLAND CF	GROUND WATER		MONTHLY
	19	293344 812324	3 F-0295 DINNER ISLAND UC	GROUND WATER		MONTHLY
	20	293444 811057	BEACHFRONT - PALM COAST	METROLOGICAL		DAILY
	21	293529 811917	1 F-0165 F-165 ITT-LW-20	GROUND WATER		CONTINUOUS
	22	293536 811912	DAVE - PALM COAST	METROLOGICAL		DAILY
	23	293754 811219	1 F-0200 WASH OAKS SP CF	GROUND WATER		QUARTERLY
	23	293754 811219	2 F-0191 WASH OAKS SP UC	GROUND WATER		QUARTERLY
	23	293754 811219	1 F-0200 WASH OAKS SP CF	GROUND WATER		MONTHLY
	23	293754 811219	2 F-0191 WASH OAKS SP UC	GROUND WATER		MONTHLY
	23	293754 811219	1 F-0200 WASH OAKS SP CF	GROUND WATER		CONTINUOUS
	23	293754 811219	2 F-0191 WASH OAKS SP UC	GROUND WATER		CONTINUOUS

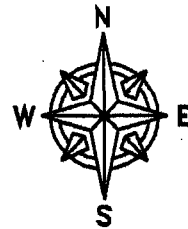


**St. Johns River Water Management District
Basic Data Collection Indian River County**



- County Boundary
- Ground Water Basin
- Roads

● Data Collection Sites



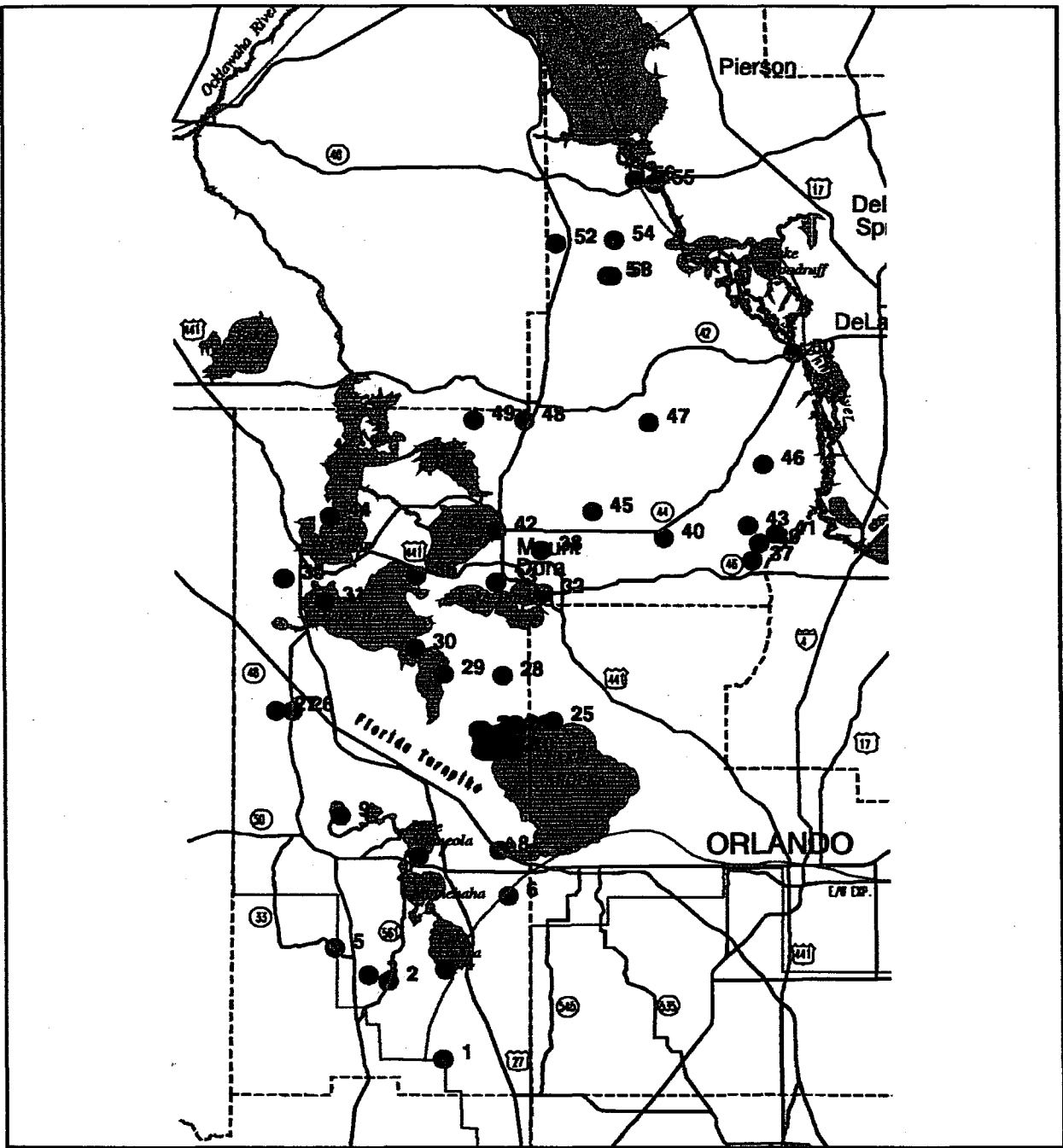
ST. JOHNS RIVER WATER MANAGEMENT DISTRICT
GROUND WATER PROGRAMS & TECHNICAL SUPPORT
TECHNICAL DATA SERVICES
1993 HYDROLOGIC NETWORK
INDIAN RIVER COUNTY

MAP	#	SITE NUMBER	SITE NAME OR LOCATION	TYPE OF SITE	YEARLY # DISCHARGE	YEARLY # FREQUENCY
	1	273026 804332	S-252A NORTH #807	SURFACE WATER		WEEKLY
	1	273026 804332	S-252A SOUTH #808	SURFACE WATER		WEEKLY
	2	273336 804122	C-52 WEST #800	SURFACE WATER		WEEKLY
	3	273435 802551	1 IRO312 IR-312 NR OSLO #490	GROUND WATER		QUARTERLY
	3	273435 802551	1 IRO312 IR-312 NR OSLO #490	GROUND WATER		MONTHLY
	3	273435 802551	1 IRO312 IR-312 NR OSLO #490	GROUND WATER		CONTINUOUS
	4	273522 804046	L-79 EAST #802	SURFACE WATER		WEEKLY
	4	273522 804046	L-79 WEST #801	SURFACE WATER		WEEKLY
	5	273550 804526	HOG/SICK #503	SURFACE WATER		CONTINUOUS
	6	273824 8040 9	SJRWCD RESERVOIR #101	METROLOGICAL		CONTINUOUS
	7	273824 804009	SJRWCD SITE 100	SURFACE WATER		CONTINUOUS
	8	273827 804300	S-252B NORTH #809	SURFACE WATER		WEEKLY
	8	273827 804300	S-252B SOUTH #810	SURFACE WATER		WEEKLY
	9	273828 804041	SJR @ SR60 #806	SURFACE WATER		WEEKLY
	10	273828 804216	S-252C NORTH #811	SURFACE WATER		WEEKLY
	10	273828 804216	S-252C SOUTH #812	SURFACE WATER		WEEKLY
	11	273845 803842	ANSION WEST #530	SURFACE WATER		CONTINUOUS
	12	273846 802547	1 IRO313 USDA N. VERO FIELD #495	GROUND WATER		QUARTERLY
	12	273846 802547	1 IRO313 USDA N. VERO FIELD #495	GROUND WATER		CONTINUOUS
	13	273942 802427	1 IRO114 IR-114 CTY VERO BCH #485	GROUND WATER		CONTINUOUS
	14	273943 803609	ANSION EAST #526	METROLOGICAL		CONTINUOUS
	14	273943 803609	ANSION EAST #525	SURFACE WATER		CONTINUOUS
	15	274010 804047	BCMCA EAST #511	METROLOGICAL		CONTINUOUS
	15	274010 804047	BCMCA EAST #510	SURFACE WATER		CONTINUOUS
	16	274040 804519	BCMCA WEST #507	METROLOGICAL		CONTINUOUS
	16	274040 804519	BCMCA WEST #506	SURFACE WATER		CONTINUOUS
	17	274144 803838	S-251 WEST #804	SURFACE WATER		WEEKLY
	18	274144 803845	S-251 EAST #805	SURFACE WATER		WEEKLY
	19	274159 804028	S-254 EAST #814	SURFACE WATER		WEEKLY
	19	274159 804028	S-254 WEST #813	SURFACE WATER		WEEKLY
	20	SSJ52040	R01 BLUE CYPRESS LK #103	LAKE		CONTINUOUS
	21	274335 804630	BLUE CYPRESS LAKE WIND SPEED #104	METROLOGICAL		CONTINUOUS
	21	274335 804630	BLUE CYPRESS SITE 106	METROLOGICAL		CONTINUOUS
	21	274335 804630	BLUE CYPRESS WIND DIR #105	METROLOGICAL		CONTINUOUS
	22	274502 802925	RADIAL GATE 1 #185	METROLOGICAL		CONTINUOUS
	22	274502 802925	RADIAL GATE 1 LOWER #181	SURFACE WATER	BI-MONTHLY	CONTINUOUS
	22	274502 802925	RADIAL GATE 1 UPPER #180	SURFACE WATER	BI-MONTHLY	CONTINUOUS
	23	274510 804232	S96D UPPER SITE 405	LAKE		CONTINUOUS
	23	274510 804232	S96D LOWER SITE 406	LAKE		CONTINUOUS
	24	274527 803040	WEST CANAL #170	SURFACE WATER	BI-MONTHLY	CONTINUOUS
	25	274622 803531	SYNDER FISH SITE 120	METROLOGICAL		MONTHLY
	25	274622 803531	SYNDER FISH FARM #120	METROLOGICAL		CONTINUOUS
	26	274902 803651	PARK LATERAL #175	SURFACE WATER	BI-MONTHLY	CONTINUOUS
	27	274916 804434	S-96C NORTH #816	SURFACE WATER		WEEKLY
	27	274916 804434	S-96C SOUTH #815	SURFACE WATER		WEEKLY


ST. JOHNS RIVER WATER MANAGEMENT DISTRICT
GROUND WATER PROGRAMS & TECHNICAL SUPPORT
TECHNICAL DATA SERVICES
1993 HYDROLOGIC NETWORK
INDIAN RIVER COUNTY

MAP				YEARLY #	YEARLY #
#	SITE NUMBER	SITE NAME OR LOCATION	TYPE OF SITE	DISCHARGE	FREQUENCY
28	274920 804632	S.N. KNIGHT #818	SURFACE WATER		WEEKLY
29	274932 804437	L-74 NORTH #803	SURFACE WATER		WEEKLY

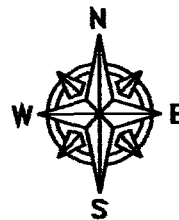
This page was intentionally left blank.



**St. Johns River Water Management District
Basic Data Collection Lake County**



- County Boundary
- Ground Water Basin
- Roads
- Data Collection Sites



ST. JOHNS RIVER WATER MANAGEMENT DISTRICT
GROUND WATER PROGRAMS & TECHNICAL SUPPORT
TECHNICAL DATA SERVICES
1993 HYDROLOGIC NETWORK
LAKE COUNTY

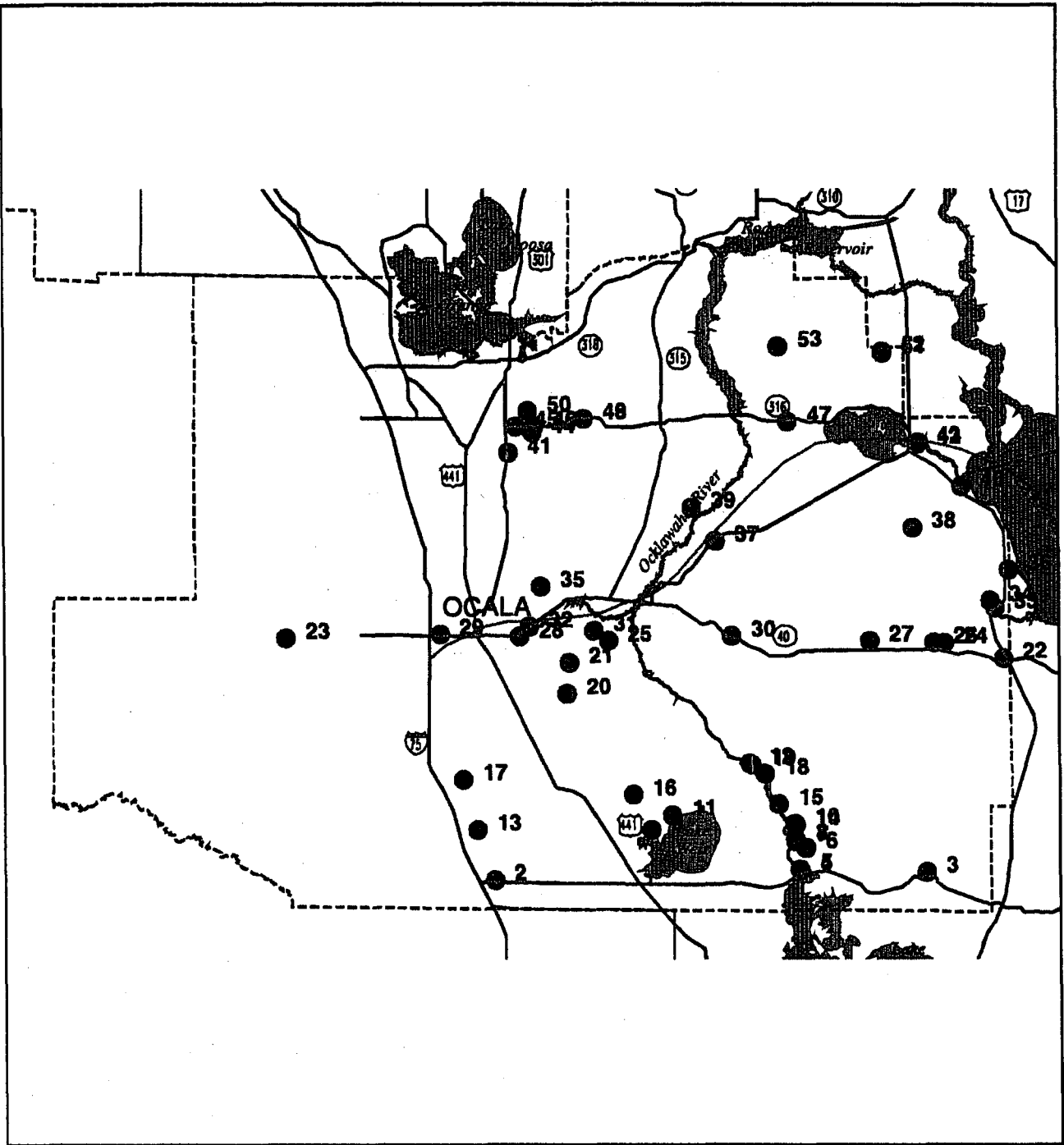
MAP #	SITE NUMBER	SITE NAME OR LOCATION	TYPE OF SITE	DISCHARGE FREQUENCY	LEVEL FREQUENCY
1	282241 814439	1 L-0051 L-51 SAND MINE CF	GROUND WATER		MONTHLY
1	282241 814439	2 L-0050 L-50 SAND MINE UC	GROUND WATER		MONTHLY
2	282650 814757	LAKE KIRKLAND	SURFACE WATER		WEEKLY
3	SSJ61010	PRL-PRETTY LAKE	LAKE		CONTINUOUS
4	282729 814433	1 L-0053 L-53 LK LOUISA ST PK	GROUND WATER		MONTHLY
5	282837 815111	LAKE ERIE	LAKE		DAILY
5	282837 815111	LAKE ERIE	METROLOGICAL		DAILY
6	283128 814047	1 L-0052 L-52 JOHNS LAKE	GROUND WATER		MONTHLY
7	SSJ61040	LMI-LK MINNEOLA	LAKE		CONTINUOUS
8	283355 814117	1 L-0199 TURNPIKE CF #3797	GROUND WATER		CONTINUOUS
8	283355 814117	2 L-0044 TURNPIKE UC #3799	GROUND WATER		CONTINUOUS
8	283355 814117	TURNPIKE S38 #3796	METROLOGICAL		CONTINUOUS
9	283544 815050	LAKE LUCY	LAKE		CONTINUOUS
9	283544 815050	LAKE LUCY OBS #2	METROLOGICAL		CONTINUOUS
10	283915 814028	SOUTH MARSH WEST STAGE #2182	LAKE		CONTINUOUS
11	283915 814208	SOUTH MARSH WEST RAIN SITE 2181	METROLOGICAL		CONTINUOUS
11	283915 814208	SOUTH MARSH WEST NR APOPKA SITE 227	SURFACE WATER		CONTINUOUS
12	283917 814143	SOUTH MARSH EAST STAGE #2177	LAKE		CONTINUOUS
12	283917 814143	SOUTH MARSH EAST RAIN SITE 2176	METROLOGICAL		CONTINUOUS
13	283918 814123	SOUTH MARSH IN-EAST #2170	LAKE		CONTINUOUS
13	283918 814123	SOUTH MARSH IN-WEST #2171	LAKE		CONTINUOUS
13	283918 814123	SOUTH MARSH INFLOW RAIN SITE 2172	METROLOGICAL		CONTINUOUS
13	283918 814123	S.M.I.F CULVERT #10 #1887	SURFACE WATER		CONTINUOUS
13	283918 814123	S.M.I.F. CULVERT #8 #1886	SURFACE WATER		CONTINUOUS
13	283918 814123	SOUTH MARSH IN FM #10 #2289	SURFACE WATER		CONTINUOUS
13	283918 814123	SOUTH MARSH IN FM #8 #2287	SURFACE WATER		CONTINUOUS
14	283920 814222	CI WEIR WEST STAGE #2189	LAKE		CONTINUOUS
14	283920 814222	CI WEIR RAIN SITE 2186	METROLOGICAL		CONTINUOUS
14	283920 814222	CI WEIR WIND DIR #2192	METROLOGICAL		CONTINUOUS
14	283920 814222	CI WEIR WIND RUN #2191	METROLOGICAL		CONTINUOUS
14	283920 814222	CI WEIR WEST STAGE #2187	SURFACE WATER		CONTINUOUS
15	283920 814223	CI WEIR W FLOWWAY BELOW WEIR	SURFACE WATER		CONTINUOUS
16	284002 814222	NORTH MARSH IN S STAGE #2201	LAKE		CONTINUOUS
16	284002 814222	CIWS AIR TEMP F #2203	METROLOGICAL		CONTINUOUS
16	284002 814222	CIWS BAROMETER #2210	METROLOGICAL		CONTINUOUS
16	284002 814222	CIWS DEW POINT #2205	METROLOGICAL		CONTINUOUS
16	284002 814222	CIWS EVAP BALLUFF #2207	METROLOGICAL		CONTINUOUS
16	284002 814222	CIWS WATER TEMP #2204	METROLOGICAL		CONTINUOUS
16	284002 814222	CIWS WIND RUN #2206	METROLOGICAL		CONTINUOUS
16	284002 814222	CLAY ISLAND WEATHR RAIN SITE 2202	METROLOGICAL		CONTINUOUS
16	284002 814222	WEST FLOWWAY N STAGE #2200	SURFACE WATER		CONTINUOUS
17	284012 814118	N MARSH EAST STAGE #2232	LAKE		CONTINUOUS
17	284012 814118	NORTH MARSH EAST RAIN SITE 2231	METROLOGICAL		CONTINUOUS
18	284012 814205	N MARSH WEST STAGE #2227	LAKE		CONTINUOUS
18	284012 814205	NORTH MARSH WEST RAIN SITE 2226	METROLOGICAL		CONTINUOUS

ST. JOHNS RIVER WATER MANAGEMENT DISTRICT
GROUND WATER PROGRAMS & TECHNICAL SUPPORT
TECHNICAL DATA SERVICES
1993 HYDROLOGIC NETWORK
LAKE COUNTY

MAP #	SITE NUMBER	SITE NAME OR LOCATION	TYPE OF SITE	YEARLY # DISCHARGE	YEARLY # FREQUENCY
19	284021	814054	N MARSH PUMP STAGE CNL #2252	LAKE	CONTINUOUS
19	284021	814054	N MARSH PUMP STAGE MARSH #2250	LAKE	CONTINUOUS
19	284021	814054	N MARSH '28' FLOW M #2256	SURFACE WATER	CONTINUOUS
19	284021	814054	N MARSH '36'N FLOW M #2254	SURFACE WATER	CONTINUOUS
19	284021	814054	N MARSH '36'S FLOW M #2255	SURFACE WATER	CONTINUOUS
19	284021	814054	N MARSH '48' FLOW M #2253	SURFACE WATER	CONTINUOUS
19	284021	814054	N.M.O.F. PUMP #1 #1888	SURFACE WATER	CONTINUOUS
19	284021	814054	N.M.O.F. PUMP #2 #1889	SURFACE WATER	CONTINUOUS
19	284021	814054	N.M.O.F. PUMP #3	SURFACE WATER	CONTINUOUS
19	284021	814054	N.M.O.F. PUMP #4 #1891	SURFACE WATER	CONTINUOUS
19	284021	814054	N.M.O.F. PUMP #5 #1892	SURFACE WATER	CONTINUOUS
19	284021	814054	N.M.O.F. PUMP #6	SURFACE WATER	CONTINUOUS
20	284023	814052	DUDA & SONS-STE 17 #2157	METROLOGICAL	CONTINUOUS
20	284023	814052	DUDA FARMS N S17 #2152	SURFACE WATER	WEEKLY
20	284023	814052	1 DUDA FARMS N S17 #2151	SURFACE WATER	WEEKLY
21	284023	814221	NORTH MARSH INFLOW RAIN SITE 2266	METROLOGICAL	CONTINUOUS
21	284023	814221	NORTH MARSH AT NORTH INFLOW SITE 22	SURFACE WATER	CONTINUOUS
22	284023	814222	N MARSH UPSTREAM STAGE #2269	LAKE	CONTINUOUS
22	284023	814222	N MARSH DOWNSTREAM STGE #2267	SURFACE WATER	CONTINUOUS
23	284023	814233	FLOW WAY NORTH PAR #2270	METROLOGICAL	CONTINUOUS
24	284027	814046	DUDA FARMS S16 #2150	SURFACE WATER	CONTINUOUS
25	284054	813805	LAKE LEVEL CANAL AT S10 NR APOPKA S	SURFACE WATER	DAILY
26	284122	815344	2 L-0096 GROVELAND TWR DP UC	GROUND WATER	MONTHLY
26	284122	815344	2 L-0096 GROVELAND TWR DP UC	GROUND WATER	CONTINUOUS
27	284122	815344	1 L-0095 GROVELAND TWR CF	GROUND WATER	MONTHLY
27	284122	815344	GROVELAND FT	METROLOGICAL	CONTINUOUS
28	284320	814106	APOPKA LOCK & DAM RAIN SITE 3002	METROLOGICAL	CONTINUOUS
29	284323	814438	LITTLE LK HARRIS	LAKE	DAILY
29	284323	814438	LITTLE LK HARRIS	METROLOGICAL	DAILY
30	284445	814621	1 L-0043 LK YALE GROVES	GROUND WATER	MONTHLY
31	284715	815149	LAKE HARRIS	LAKE	CONTINUOUS
32	284746	813839	LAKE DORA AT MT DORA	LAKE	DAILY
33	SSJ62007	LSA - LK SAUNDERS	LAKE	LAKE	CONTINUOUS
34	284827	815418	DYCHES LK - HOLKO	METROLOGICAL	DAILY
35	284827	815418	DYCHES LK - KNOWLES	LAKE	DAILY
36	284839	814618	DEAD RIVER WEST RAIN	LAKE	DAILY
37	284933	812558	1 L-0038 SJRWMD-CARTER WEST	GROUND WATER	SEMIANNUAL
38	SSJ62540	LJD - LK JOANNA	LAKE	LAKE	CONTINUOUS
38	285003	813847	LJD - LK JOANNA	METROLOGICAL	CONTINUOUS
39	285028	812533	1 L-0037 SJRWMD-CARTER EAST	GROUND WATER	SEMIANNUAL
40	285044	813222	SEMINOLE SPRINGS	SPRING	BI-MONTHLY
41	285057	812432	1 L-0032 DNR WEST SIDE	GROUND WATER	SEMIANNUAL
42	285106	814129	LAKE EUSTIS AT EUSTIS	LAKE	CONTINUOUS
43	285126	812613	BLACKWATER CREEK	SURFACE WATER	CREST STAGE
44	285148	815131	LAKE GRIFFIN AT LESSBURG	LAKE	DAILY

ST. JOHNS RIVER WATER MANAGEMENT DISTRICT
GROUND WATER PROGRAMS & TECHNICAL SUPPORT
TECHNICAL DATA SERVICES
1993 HYDROLOGIC NETWORK
LAKE COUNTY

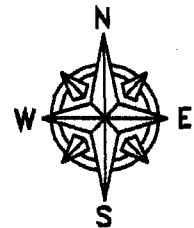
MAP	# SITE NUMBER	SITE NAME OR LOCATION	TYPE OF SITE	YEARLY # DISCHARGE	YEARLY # FREQUENCY
	45 285208 813541	LAKE SENECA	LAKE		DAILY
	45 285208 813541	LAKE SENECA	METROLOGICAL		DAILY
	46 285444 812516	GAITER LAKE	LAKE		DAILY
	46 285444 812516	GAITER LAKE	METROLOGICAL		DAILY
	47 285658 813216	LAKE NORRIS	LAKE		DAILY
	47 285716 813203	LAKE NORRIS	METROLOGICAL		DAILY
	48 285703 813947	SOUTH TWIN	LAKE		DAILY
	48 285703 813947	SOUTH TWIN	METROLOGICAL		DAILY
	49 SSJ62050	ELL - ELLA LAKE	LAKE		CONTINUOUS
	50 29 043 812328	1 L-0059 NFS CROWS BLUFF	GROUND WATER		SEMIANNUAL
	50 29 043 812328	1 L-0059 NFS CROWS BLUFF	GROUND WATER		MONTHLY
	51 29 451 813444	1 L-0066 ALEXANDER SPRS OB	GROUND WATER		CONTINUOUS
	52 SSJ43015	SEL - SELLERS LAKE	LAKE		CONTINUOUS
	53 02236095	ALX ALEX. SPRG	SPRING	BI-MONTHLY	BI-MONTHLY
	54 290647 813421	L-0040	GROUND WATER		MONTHLY
	54 290647 813421	L-0456 NR ALEX SPRS UC	GROUND WATER		MONTHLY
	55 290950 813155	L-0045	GROUND WATER		MONTHLY
	56 291002 813006	1 L-0455 ASTOR CF	GROUND WATER		QUARTERLY
	56 291002 813306	3 L-0460 ASTOR UC	GROUND WATER		QUARTERLY
	56 291002 813006	1 L-0455 ASTOR CF	GROUND WATER		MONTHLY
	56 291002 813306	L-0460 AT ASTOR UC	GROUND WATER		MONTHLY



**St. Johns River Water Management District
Basic Data Collection Marion County**



- County Boundary
- Ground Water Basin
- Roads
- Data Collection Sites



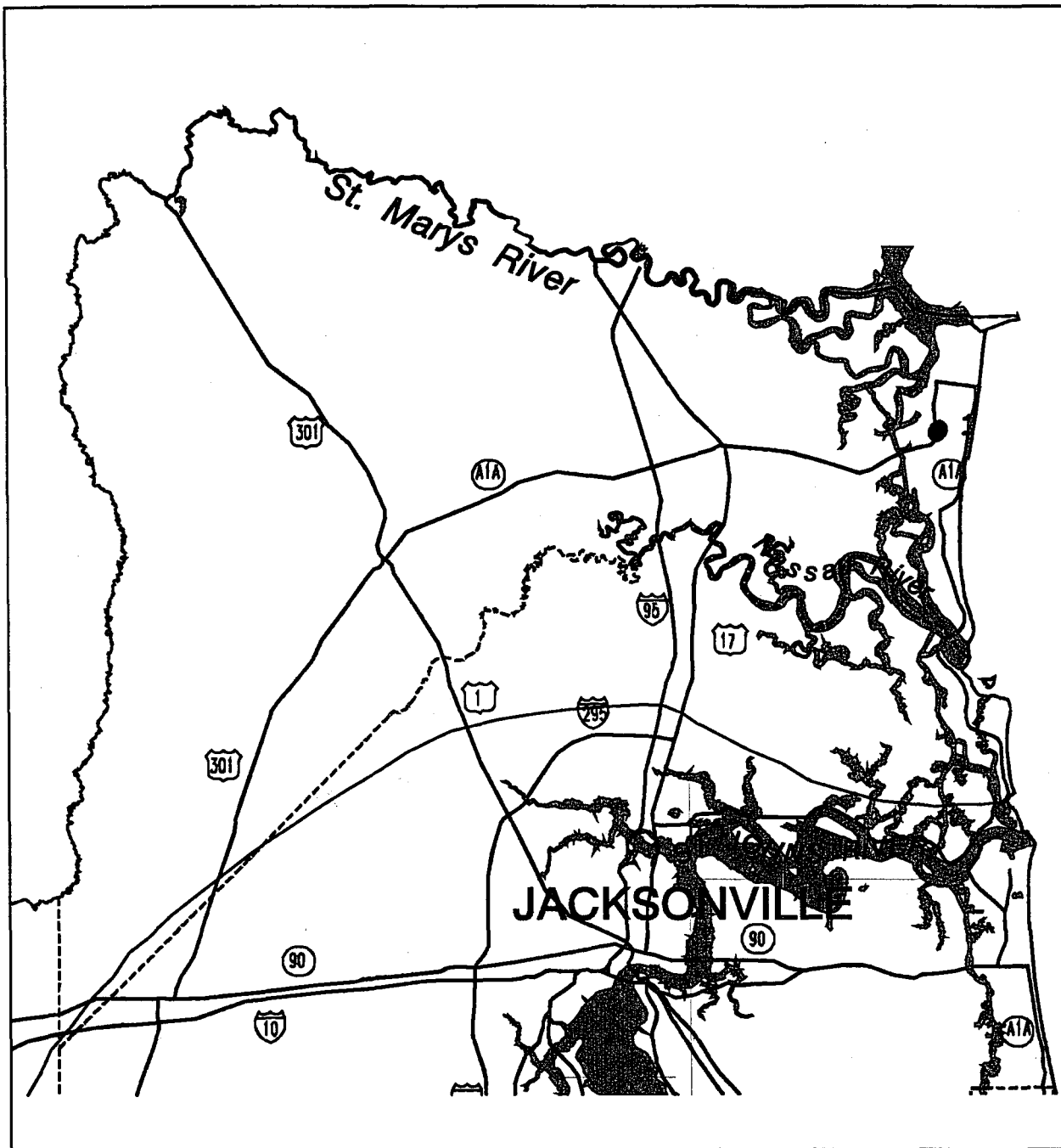
ST. JOHNS RIVER WATER MANAGEMENT DISTRICT
GROUND WATER PROGRAMS & TECHNICAL SUPPORT
TECHNICAL DATA SERVICES
1993 HYDROLOGIC NETWORK
MARION COUNTY

MAP	#	SITE NUMBER	SITE NAME OR LOCATION	TYPE OF SITE	YEARLY # DISCHARGE	YEARLY # FREQUENCY
	1	290552 820447	1 M-0058 CE81 WOLF SINK	GROUND WATER		MONTHLY
	2	285900 820720	M-0031 CE36 AT PEDRO	GROUND WATER		MONTHLY
	3	SSJ63005	NIL-NICOTOON LK	LAKE		DAILY
	3	285934 8143 9	LK NICOTOON	METROLOGICAL		DAILY
	4	285938 815014	1 SUNNY HILL INLET DOWNSTREAM #9	SURFACE WATER		DAILY
	5	285939 815014	1 SUNNY HILL INLET UPSTREAM #10	SURFACE WATER		DAILY
	6	29 044 814955	SUNNY HILL SOUTH	METROLOGICAL		DAILY
	6	29 044 814955	SUNNY HILL SOUTH #1	SURFACE WATER		DAILY
	7	29 1 3 815028	SUNNY HILL MID #2	SURFACE WATER		DAILY
	8	29 1 7 815029	SUNNY HILL CANAL #3	SURFACE WATER		DAILY
	9	290134 815832	LITTLE LK WEIR	LAKE		DAILY
	9	290134 815832	LITTLE LK WEIR	METROLOGICAL		DAILY
	10	29 155 815032	SUNNY HILL NORTH #4	SURFACE WATER		DAILY
	11	29 218 815722	BOWERS LAKE-OBS	LAKE		DAILY
	11	29 218 815722	BOWERS LAKE - OB	METROLOGICAL		DAILY
	12	29 455 8153 4	1 M-0013 M-13 MOSS BLUFF	GROUND WATER		MONTHLY
	13	290130 820820	M-0042 M-42 USGS CE35	GROUND WATER		MONTHLY
	14	290152 815030	SUNNYHILL C-D PUMP N#5	METROLOGICAL		CONTINUOUS
	14	290152 815030	1 SUNNY HILL C-D PUMP N #5	SURFACE WATER		DAILY
	14	290152 815030	SUNNYHILL C-D PUMP #3035	SURFACE WATER		CONTINUOUS
	14	290152 815030	SUNNYHILL C-D PUMP #3036	SURFACE WATER		CONTINUOUS
	15	290254 815127	1 SUNNY HILL RIVER #6	SURFACE WATER		DAILY
	16	290319 815935	SMITH LAKE MARION - OSTRAND	LAKE		DAILY
	16	290319 815935	SMITH LAKE MARION - OSTRAND	METROLOGICAL		DAILY
	17	290400 820910	M-0041 M-41 USGS CE33	GROUND WATER		MONTHLY
	18	290425 815214	1 SUNNY HILL RIM DITCH #7	SURFACE WATER		DAILY
	19	290451 815257	MOSS BLUFF RIM DITCH #8	SURFACE WATER		CONTINUOUS
	20	290820 820320	M-0037 M-37 USGS CE39	GROUND WATER		MONTHLY
	21	290953 820313	M-0038 M-38 USGS CE79	GROUND WATER		MONTHLY
	22	291015 813850	1 M-0049 M-49 RT 19 & 40	GROUND WATER		QUARTERLY
	22	291015 813850	1 M-0049 M-49 RT 19 & 40	GROUND WATER		MONTHLY
	23	291059 8219 8	1 M-0059 ROMP 120 COTTON PL.	GROUND WATER		MONTHLY
	24	02236132	FHS-FERN HAMMOCK SPR	SPRING	BI-MONTHLY	BI-MONTHLY
	25	291100 820100	M-0028 M-28 USGS CE76	GROUND WATER		MONTHLY
	26	SSJ43020	JUN-JUNIPER SPRG	SPRING	BI-MONTHLY	BI-MONTHLY
	27	291105 814622	1 FOREST RD 88	METROLOGICAL		CONTINUOUS
	28	291110 820600	M-0032 M-32 USGS CE44	GROUND WATER		MONTHLY
	29	291115 821029	M-0321 - CE31 REPLACEMENT	GROUND WATER		MONTHLY
	30	291117 815405	M-0044 M-44 REDWATER LK CF	GROUND WATER		QUARTERLY
	30	291117 815405	M-0045 M-45 REDWATER LK UC	GROUND WATER		QUARTERLY
	30	291117 8154 5	1 M-0044 M-44 REDWATER LK CF	GROUND WATER		MONTHLY
	30	291117 8154 5	2 M-0045 M-45 REDWATER LK UC	GROUND WATER		MONTHLY
	31	291130 82 150	1 M-0026 CE47 NR SILVER SPGS	GROUND WATER		CONTINUOUS
	32	291140 820527	M-0040 CE80 AT SILVER SPGS	GROUND WATER		MONTHLY
	33	291246 813919	JUNIPER RUN	SPRING		BI-MONTHLY

ST. JOHNS RIVER WATER MANAGEMENT DISTRICT
GROUND WATER PROGRAMS & TECHNICAL SUPPORT
TECHNICAL DATA SERVICES
1993 HYDROLOGIC NETWORK
MARION COUNTY

MAP #	SITE NUMBER	SITE NAME OR LOCATION	TYPE OF SITE	YEARLY # DISCHARGE	YEARLY # FREQUENCY
34	02236147	SWEETWATER SPRS	SPRING	BI-MONTHLY	BI-MONTHLY
35	291310 820450	M-0039 M-39 USGS CE45	GROUND WATER		MONTHLY
36	02236160	SGS SILVER GLEN	SPRING	BI-MONTHLY	BI-MONTHLY
37	291600 815500	M-0036 M-36 USGS CE55	GROUND WATER		MONTHLY
38	291645 814358	HOP-HOPKINS PRAIRIE	LAKE		CONTINUOUS
38	291645 814358	HOPKINS PRAIRIE	METROLOGICAL		CONTINUOUS
39	291740 815620	1 M-0025 CE54 GORES LANDCNG	GROUND WATER		CONTINUOUS
40	291849 814114	1 M-0021 M-21 NR SALT SPRINGS	GROUND WATER		QUARTERLY
40	291849 814114	1 M-0021 M-21 NR SALT SPRINGS	GROUND WATER		MONTHLY
41	292019 82 642	1 M-0063 SPARR REPLACEMENT	GROUND WATER		MONTHLY
42	292056 814343	CARROLLS FSH CMP	METROLOGICAL		DAILY
43	02236205	SAL - SALT SPRGS	SPRING	BI-MONTHLY	BI-MONTHLY
44	SSJ64120	MEADOWBROOK LAKE	LAKE		MONTHLY
45	292138 82 616	1 M-0012 JOHNSTON C.C.	GROUND WATER		MONTHLY
45	292138 82 616	1 M-0012 JOHNSTON C.C.	GROUND WATER		CONTINUOUS
46	SSJ64030	BLACK SINK PRAIRIE 2A	LAKE		MONTHLY
47	2922 0 8151 0	1 M-0024 M-24 USGS CE84	GROUND WATER		MONTHLY
48	2922 4 82 228	1 M-0052 FT MCCOY FT DEEP	GROUND WATER		CONTINUOUS
49	292204 820228	M-0052 FT MCCOY FT DEEP	GROUND WATER		MONTHLY
50	292225 820536	M-0284 BLACK SINK PRAIRIE	GROUND WATER		MONTHLY
51	292529 814543	LK DELANCY	METROLOGICAL		DAILY
52	SSJ43050	LAD - LAKE DELANCY	LAKE		CONTINUOUS
53	292546 815133	1 M-0023 M-23 USGS CE67	GROUND WATER		MONTHLY

This page was intentionally left blank.



**St. Johns River Water Management District
Basic Data Collection Nassau County**

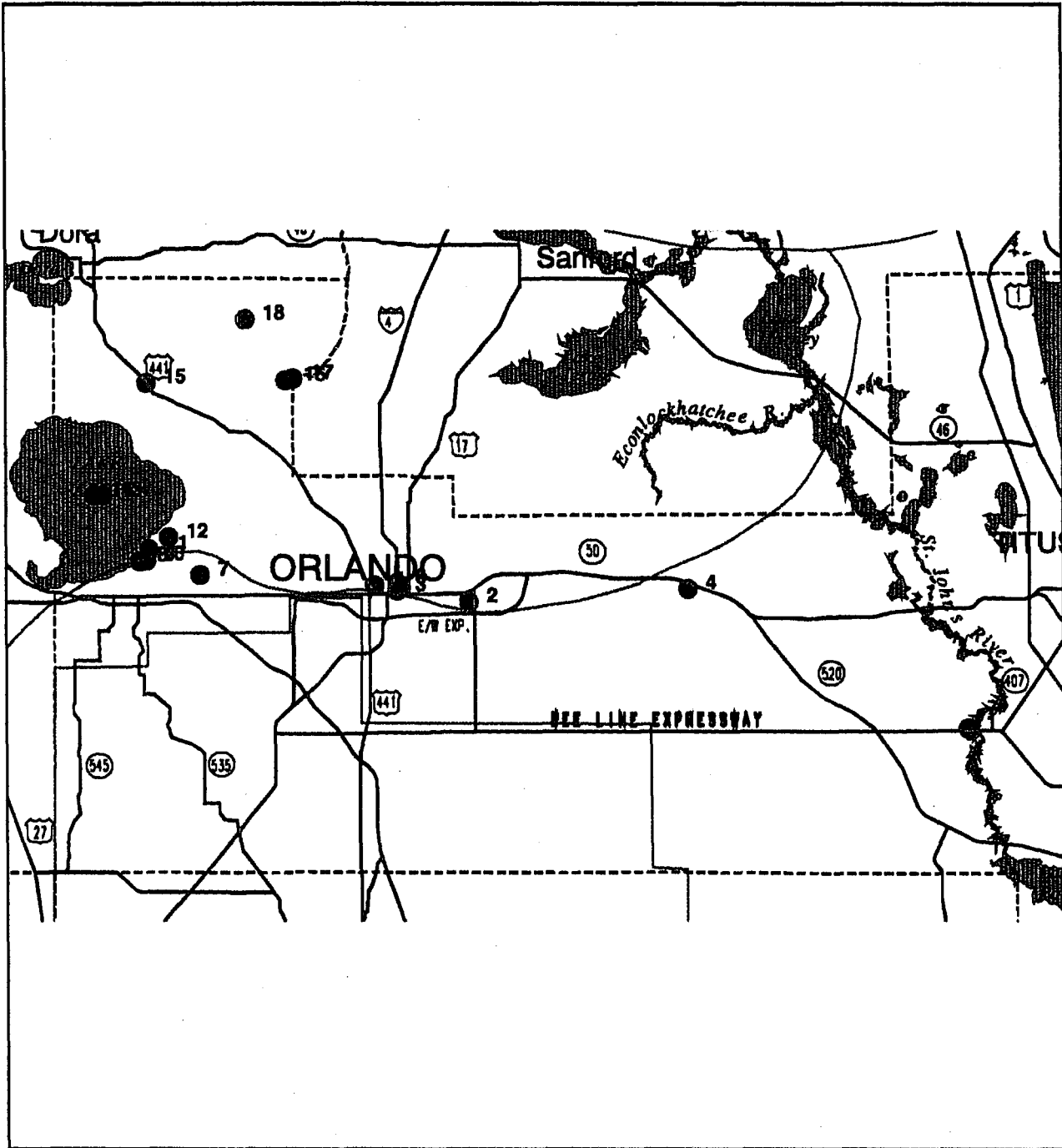


- County Boundary
- Ground Water Basin
- Roads
- Data Collection Sites



ST. JOHNS RIVER WATER MANAGEMENT DISTRICT
GROUND WATER PROGRAMS & TECHNICAL SUPPORT
TECHNICAL DATA SERVICES
1993 HYDROLOGIC NETWORK
NASSAU COUNTY

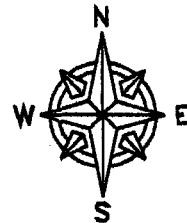
MAP				YEARLY #	YEARLY #
#	SITE NUMBER	SITE NAME OR LOCATION	TYPE OF SITE	DISCHARGE	FREQUENCY
1	303823 812733	4 N-0190 ITT WELL#8	GROUND WATER		CONTINUOUS



**St. Johns River Water Management District
Basic Data Collection Orange County**

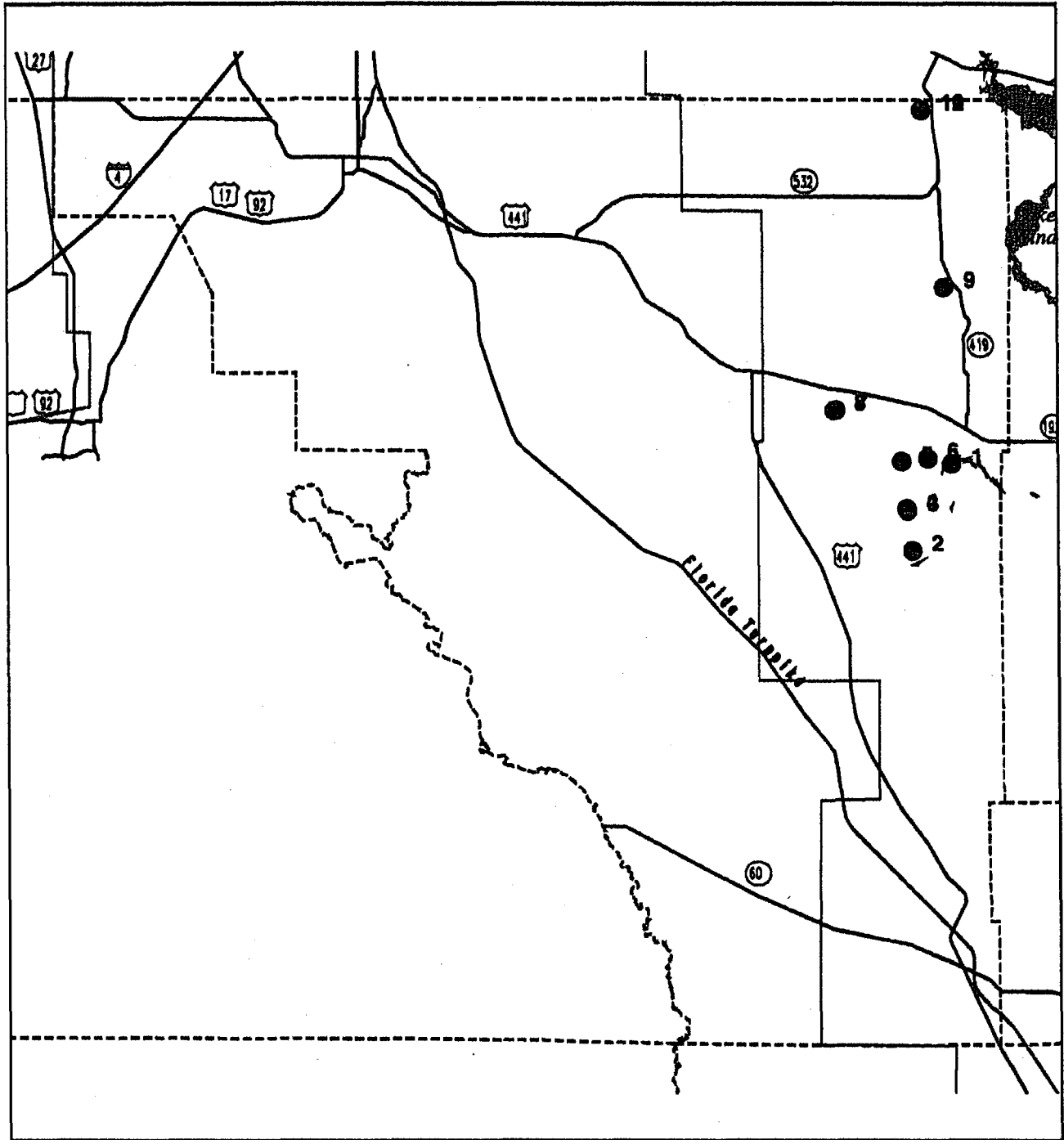


- County Boundary
- Ground Water Basin
- Roads
- Data Collection Sites




ST. JOHNS RIVER WATER MANAGEMENT DISTRICT
GROUND WATER PROGRAMS & TECHNICAL SUPPORT
TECHNICAL DATA SERVICES
1993 HYDROLOGIC NETWORK
ORANGE COUNTY

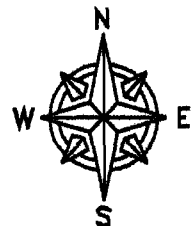
MAP				YEARLY #	YEARLY #
#	SITE NUMBER	SITE NAME OR LOCATION	TYPE OF SITE	DISCHARGE	FREQUENCY
1	282715 805410	SJR BEELINE SITE 271	METROLOGICAL		CONTINUOUS
2	283250 811856	LAKE BARTON	LAKE		DAILY
2	283250 811856	LAKE BARTON	METROLOGICAL		DAILY
3	283340 812228	ORO467	GROUND WATER		MONTHLY
4	283326 81 8 1	STORY RANCH #277	METROLOGICAL		CONTINUOUS
5	283333 812335	OR0009 LAKE ADAIR 9	GROUND WATER		MONTHLY
6	283340 812228	ORO465	GROUND WATER		MONTHLY
6	283340 812228	ORO468	GROUND WATER		MONTHLY
7	283400 813212	STARKE LAKE	LAKE		DAILY
7	283400 813212	STARKE LAKE	METROLOGICAL		DAILY
8	283436 813513	LAKE APOPKA AT WINTER GARDEN	LAKE		CONTINUOUS
9	283437 813452	WINTER GARDEN CREEK AT STP AT WINT	SURFACE WATER		CONTINUOUS
10	283439 813457	WNTR GRD STP S43A #4197	METROLOGICAL		CONTINUOUS
11	283507 813444	TEACUP SPRINGS AT APOPKA SITE 4399	SURFACE WATER		CONTINUOUS
12	283539 813345	CROWN POINT NR WINTER GARDEN #4499	SURFACE WATER		CONTINUOUS
13	283730 813730	S50 LAWS 1.25M WATER TEMP #5003	METROLOGICAL		CONTINUOUS
14	283720 813730	LAKE APOPKA - SITE 50 #4997	METROLOGICAL		CONTINUOUS
14	283730 813730	LAKE APOPKA S50 PAR #5001	METROLOGICAL		CONTINUOUS
14	283730 813730	S50 LAWS 5M WIND DIR #5004	METROLOGICAL		CONTINUOUS
14	283730 813730	S50 LAWS 5M WIND RUN #4996	METROLOGICAL		CONTINUOUS
14	283730 813730	S50 LAWS AIR TEMP #4998	METROLOGICAL		CONTINUOUS
14	283730 813730	S50 LAWS DEW POINT #4999	METROLOGICAL		CONTINUOUS
14	283730 813730	S50 LAWS SURFACE TEMP #5031	METROLOGICAL		CONTINUOUS
15	284230 813453	1 ORO106 PLYMOUTH TOWER	GROUND WATER		MONTHLY
15	284230 813453	2 ORO107 PLYMOUTH TOWER	GROUND WATER		MONTHLY
16	284238 812758	OR0546 WEKIVA SP ST PK SC	GROUND WATER		MONTHLY
16	284238 812758	OR0547 WEKIVA SP ST PK LOWER CF	GROUND WATER		MONTHLY
16	284238 812758	OR0548 WEKIVA SP ST PK UPPER CF	GROUND WATER		MONTHLY
16	284238 812758	OR0546 WEKIVA SP ST PK SC 3050	GROUND WATER		CONTINUOUS
16	284238 812758	OR0547 WEKIVA SP ST PK L CF 3051	GROUND WATER		CONTINUOUS
16	284238 812758	OR0548 WEKIVA SP ST PK U CF 3052	GROUND WATER		CONTINUOUS
16	284238 812758	WEKIVA SP	METROLOGICAL		DAILY
16	284238 812758	WEKIVA STATE PARK	METROLOGICAL		CONTINUOUS
17	02234600	WEK WEKIVA SPGS	SPRING	BI-MONTHLY	BI-MONTHLY
17	284243 812736	WEK WEKIVA SPRINGS NR APOPKA	SURFACE WATER		DAILY
18	02234610	ROX ROCK SPRGS	SPRING	BI-MONTHLY	BI-MONTHLY
18	284520 812958	ROX ROCK SPRINGS NR APOPKA	SURFACE WATER		WEEKLY



**St. Johns River Water Management District
Basic Data Collection Osceola County**

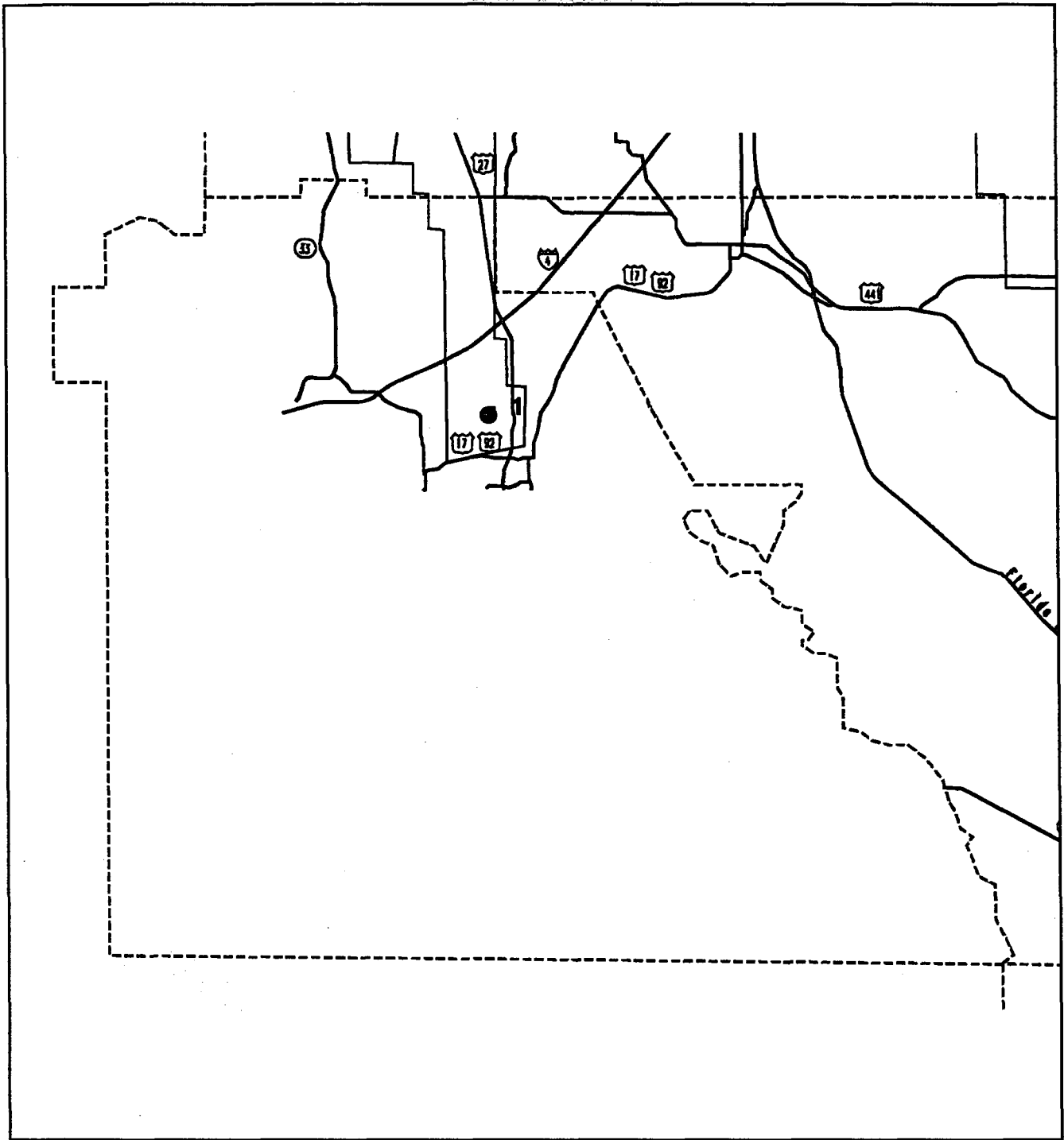


- County Boundary
- Ground Water Basin
- Roads
- Data Collection Sites



ST. JOHNS RIVER WATER MANAGEMENT DISTRICT
GROUND WATER PROGRAMS & TECHNICAL SUPPORT
TECHNICAL DATA SERVICES
1993 HYDROLOGIC NETWORK
OSCEOLA COUNTY

MAP	YEARLY #	YEARLY #
# SITE NUMBER	DISCHARGE	FREQUENCY
1 28 430 805440	JANEGRN AT S161A #285	METROLOGICAL CONTINUOUS
1 28 430 805440	JANEGRN AT S-161A UPPER #280	SURFACE WATER CONTINUOUS
1 28 430 805440	JANEGRN AT S-161A LOWER #281	SURFACE WATER CONTINUOUS
2 280036 805638	OS0019 BULL CK LOOP RD SW	GROUND WATER MONTHLY
3 280224 805653	OS0018 BULL CK CROSS RD W	GROUND WATER MONTHLY
4 280229 805655	OS0004 USGS BULL CK WMA	GROUND WATER MONTHLY
5 280437 805710	OS0016 BULL CK LOOP RD NW	GROUND WATER MONTHLY
6 280445 805551	OS0017 BULL CK LOOP RD NE	GROUND WATER SEMIANNUAL
6 280445 805551	OS0017 BULL CK LOOP RD NE	GROUND WATER MONTHLY
7 280655 810026	OS0026 BULL CK APT WELL H2	GROUND WATER MONTHLY
7 280655 810026	OS0030 BULL CK APT WELL H1	GROUND WATER MONTHLY
8 280655 810029	OS0025 BULL CK WELL TM2	GROUND WATER SEMIANNUAL
8 280655 810029	OS0022 BULL CK APT WELL TP	GROUND WATER MONTHLY
8 280655 810029	OS0023 BULL CK APT WELL TM1	GROUND WATER MONTHLY
8 280655 810029	OS0024 BULL CK APT WELL S2	GROUND WATER MONTHLY
8 280655 810029	OS0025 BULL CK APT WELL TM2	GROUND WATER MONTHLY
9 281225 805500	S-163 WOLF CREEK	METROLOGICAL CONTINUOUS
10 SSJ55226	TCA S-164 UPPER #220	SURFACE WATER CONTINUOUS
11 282023 805606	S-164 RAINFALL SITE #225	METROLOGICAL CONTINUOUS
11 282023 805606	S-164 WIND DIRECTION #224	METROLOGICAL CONTINUOUS
11 282023 805606	S-164 WIND RUN #223	METROLOGICAL CONTINUOUS
12 SSJ55225	TCA S-164 LOWER #221	SURFACE WATER CONTINUOUS

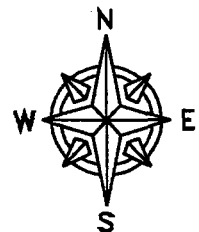


**St. Johns River Water Management District
Basic Data Collection Polk County**



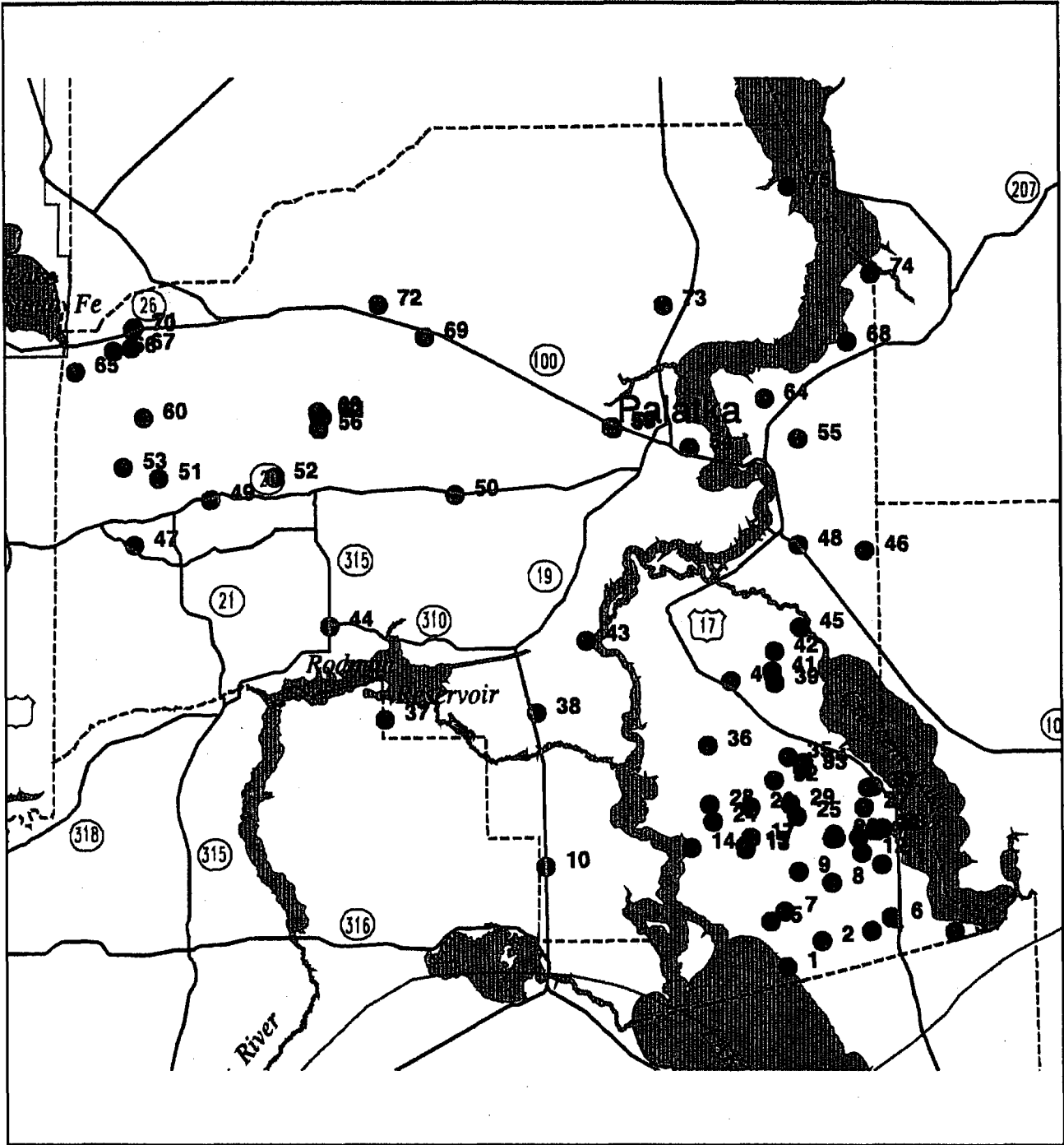
- County Boundary
- Ground Water Basin
- Roads

● Data Collection Sites



ST. JOHNS RIVER WATER MANAGEMENT DISTRICT
GROUND WATER PROGRAMS & TECHNICAL SUPPORT
TECHNICAL DATA SERVICES
1993 HYDROLOGIC NETWORK
POLK COUNTY

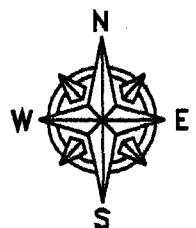
MAP				YEARLY #	YEARLY #
#	SITE NUMBER	SITE NAME OR LOCATION	TYPE OF SITE	DISCHARGE	FREQUENCY
1	280844 813953	LAKE BONNET	LAKE		DAILY
1	280844 813953	LAKE BONNET	METROLOGICAL		DAILY



**St. Johns River Water Management District
Basic Data Collection Putnam County**



- County Boundary
- Ground Water Basin
- Roads
- Data Collection Sites



ST. JOHNS RIVER WATER MANAGEMENT DISTRICT
GROUND WATER PROGRAMS & TECHNICAL SUPPORT
TECHNICAL DATA SERVICES
1993 HYDROLOGIC NETWORK
PUTNAM COUNTY

MAP #	SITE NUMBER	SITE NAME OR LOCATION	TYPE OF SITE	YEARLY # DISCHARGE	YEARLY # FREQUENCY
1	292124 813452	1 P-0735 MIDDLE RD LOWER CF #1270	GROUND WATER		QUARTERLY
1	292124 813452	2 P-0736 MIDDLE RD UPPER CF #1271	GROUND WATER		QUARTERLY
1	292124 813452	3 P-0737 MIDDLE RD DEEP UC #1273	GROUND WATER		QUARTERLY
1	292124 813452	4 P-0734 MIDDLE RD SHALLOW UC #1274	GROUND WATER		QUARTERLY
1	292124 813452	1 P-0735 MIDDLE RD LOWER CF #1270	GROUND WATER		CONTINUOUS
1	292124 813452	2 P-0736 MIDDLE RD UPPER CF #1271	GROUND WATER		CONTINUOUS
1	292124 813452	3 P-0737 MIDDLE RD DEEP UC #1273	GROUND WATER		CONTINUOUS
1	292124 813452	4 P-0734 MIDDLE RD SHALLOW UC #1274	GROUND WATER		CONTINUOUS
1	292124 813452	MIDDLE ROAD - LAKE GEORGE #1275	LAKE		CONTINUOUS
2	292218 813331	1 P-0410 JUMPING GULLY CF	GROUND WATER		QUARTERLY
2	292218 813331	2 P-0147 JUMPING GULLY UC	GROUND WATER		QUARTERLY
3	292239 812824	1 P-0255 WESNOFFSKE WELL	GROUND WATER		QUARTERLY
4	292239 813137	P-0724 SILVER POND UC #1242	GROUND WATER		QUARTERLY
4	292239 813137	1 P-0146 NR SILVER POND SC	GROUND WATER		QUARTERLY
4	292239 813137	2 P-0696 NR SILVER POND CF	GROUND WATER		QUARTERLY
4	292239 813137	P-0146 SILVER POND SC #1241	GROUND WATER		CONTINUOUS
4	292239 813137	P-0696 SILVER POND CF #1240	GROUND WATER		CONTINUOUS
4	292239 813137	3 P-0724 NR SILVER POND UC	GROUND WATER		CONTINUOUS
4	292239 813137	SILVER POND	METROLOGICAL		CONTINUOUS
4	292239 813137	SILVER POND AIR TEMP #1244	METROLOGICAL		CONTINUOUS
4	292239 813137	SILVER POND DEW POINT #1245	METROLOGICAL		CONTINUOUS
4	292239 813137	SILVER POND RAINFALL #1243	METROLOGICAL		CONTINUOUS
5	292257 813530	1 P-0469 PARADISE LKS EAST	GROUND WATER		QUARTERLY
5	292257 813530	1 P-0469 PARADISE LKS EAST	GROUND WATER		MONTHLY
6	2923 7 813052	1 P-0341 OLD HWY 17 FERNERY	GROUND WATER		QUARTERLY
7	292318 813457	1 P-0145 NR PARADISE LAKES SC	GROUND WATER		QUARTERLY
7	292318 813457	2 P-0743 PARADISE LAKES UC	GROUND WATER		QUARTERLY
7	292318 813457	3 P-0744 PARADISE LAKES CF	GROUND WATER		QUARTERLY
7	292318 813457	P-0473 NR PARADISE LAKES UC	GROUND WATER		MONTHLY
7	292318 813457	P-0744 NR PARADISE LAKES CF	GROUND WATER		MONTHLY
8	292418 813309	P-0705 UNION CAMP #3 CF	GROUND WATER		QUARTERLY
8	292418 813309	1 P-0143 NILES RD DEEP UC	GROUND WATER		QUARTERLY
8	292418 813309	3 P-0742 NILES RD SHALLOW UC	GROUND WATER		QUARTERLY
8	292418 813309	P-0143 NILES RD SC #1267	GROUND WATER		CONTINUOUS
8	292418 813309	P-0705 NILES RD CF #1265	GROUND WATER		CONTINUOUS
8	292418 813309	P-0742 NILES RD UC P-0742 #1266	GROUND WATER		CONTINUOUS
8	292418 813309	NILES RD RAINFALL #1268	METROLOGICAL		CONTINUOUS
9	292440 813426	1 P-0144 FILL ROAD UC	GROUND WATER		QUARTERLY
10	292447 813706	GEORGETOWN CF P-0776 SITE 1280	GROUND WATER		CONTINUOUS
10	292447 813706	GEORGETOWN SC P-0777 SITE 1281	GROUND WATER		CONTINUOUS
10	292447 813706	GEORGETOWN UC P-0778 SITE 1282	GROUND WATER		CONTINUOUS
10	292447 813706	GEORGETOWN RAIN SITE 1283	METROLOGICAL		CONTINUOUS
11	292447 814414	1 P-0427 P-427 NR FRONTIER	GROUND WATER		QUARTERLY
11	292447 814414	1 P-0427 P-427 NR FRONTIER	GROUND WATER		MONTHLY
12	SSJ31700	DREAM POND - STAGE	LAKE		DAILY

ST. JOHNS RIVER WATER MANAGEMENT DISTRICT
GROUND WATER PROGRAMS & TECHNICAL SUPPORT
TECHNICAL DATA SERVICES
1993 HYDROLOGIC NETWORK
PUTNAM COUNTY

MAP	YEARLY #	YEARLY #		
# SITE NUMBER	DISCHARGE	FREQUENCY	TYPE OF SITE	SITE NAME OR LOCATION
12 292456 813114		DAILY	METROLOGICAL	DREAM POND
13 292520 813200		DAILY	LAKE	ENGLISH LK
13 292520 813200		DAILY	METROLOGICAL	ENGLISH LK
14 292525 813629		DAILY	LAKE	LAKE ESTELLA
14 292525 813629		DAILY	METROLOGICAL	LAKE ESTELLA
15 292528 813835	1 P-0270	QUARTERLY	GROUND WATER	FRUITLAND HANDYWAY
15 292528 813835	1 P-0270	QUARTERLY	GROUND WATER	FRUITLAND HANDYWAY
15 292528 813835	1 P-0270	MONTHLY	GROUND WATER	FRUITLAND HANDYWAY
16 292533 813630		DAILY	LAKE	LAKE MARVIN
16 292533 813630		DAILY	METROLOGICAL	LAKE MARVIN
17 292549 813309	1	DAILY	LAKE	LITTLE MALL LAKE
18 292549 813617		DAILY	LAKE	LK ESTELLA-NORTH
19 292550 813301		DAILY	LAKE	PALMER LK
19 292550 813301		DAILY	METROLOGICAL	PALMER LK
20 292551 8132 8		CONTINUOUS	LAKE	BELL LAKE
20 292551 8132 8		DAILY	METROLOGICAL	BELL LAKE
21 292557 8133 4	1 P-0690	QUARTERLY	GROUND WATER	MIKE PALMER
22 2926 6 813125	1 P-0242	QUARTERLY	GROUND WATER	GAUTIER LK STELLA
22 2926 6 813125	1 P-0242	MONTHLY	GROUND WATER	GAUTIER LK STELLA
22 2926 6 813125	1 P-0242	CONTINUOUS	GROUND WATER	GAUTIER LK STELLA
23 292606 813128		WEEKLY	LAKE	LAKE STELLA
23 2926 6 813128		CONTINUOUS	LAKE	LST - LAKE STELLA
24 292610 813112		DAILY	METROLOGICAL	LAKE STELLA
25 292622 813744	1 P-0373	QUARTERLY	GROUND WATER	MANSFIELD FERNERY
25 292622 813744	1 P-0373	CONTINUOUS	GROUND WATER	MANSFIELD FERNERY
26 292634 813430		DAILY	LAKE	SILVER LK PUTNAM
26 292634 813430		DAILY	METROLOGICAL	SILVER LK PUTNAM
27 292651 813617		BI-MONTHLY	LAKE	LAKE MARGARET
28 SSJ43310		DAILY	LAKE	OME-LK OMEGA
28 292653 813155		DAILY	METROLOGICAL	LK OMEGA
29 292657 813752	1 P-0416 P-416	QUARTERLY	GROUND WATER	MORRIS FERNERY
29 292657 813752	1 P-0416 P-416	CONTINUOUS	GROUND WATER	MORRIS FERNERY
30 292659 813445		WEEKLY	LAKE	LAKE TARHOE
31 292734 813146		QUARTERLY	GROUND WATER	P-0417 NEWBOLD FERNERY
32 292736 813134	1 P-0517	QUARTERLY	GROUND WATER	NEWBOLD FERNERY
32 292736 813134	1 P-0517	CONTINUOUS	GROUND WATER	NEWBOLD FERNERY
33 292747 813523		DAILY	LAKE	BANANA LAKE
33 292747 813523		DAILY	METROLOGICAL	BANANA LAKE
34 292812 813417	1	DAILY	LAKE	LAKE LIZZIE
34 292812 813417	1	DAILY	METROLOGICAL	LAKE LIZZIE
35 292824 813415	1 P-0246	QUARTERLY	GROUND WATER	THUNDERBIRD AIRPORT
35 292824 813415	1 P-0246	MONTHLY	GROUND WATER	THUNDERBIRD AIRPORT
36 SSJ43435		DAILY	LAKE	LAKE COMO
36 292836 813451		DAILY	METROLOGICAL	LAKE COMO
37 292859 813757	1 P-0408 P-408	QUARTERLY	GROUND WATER	FRUITLAND CF

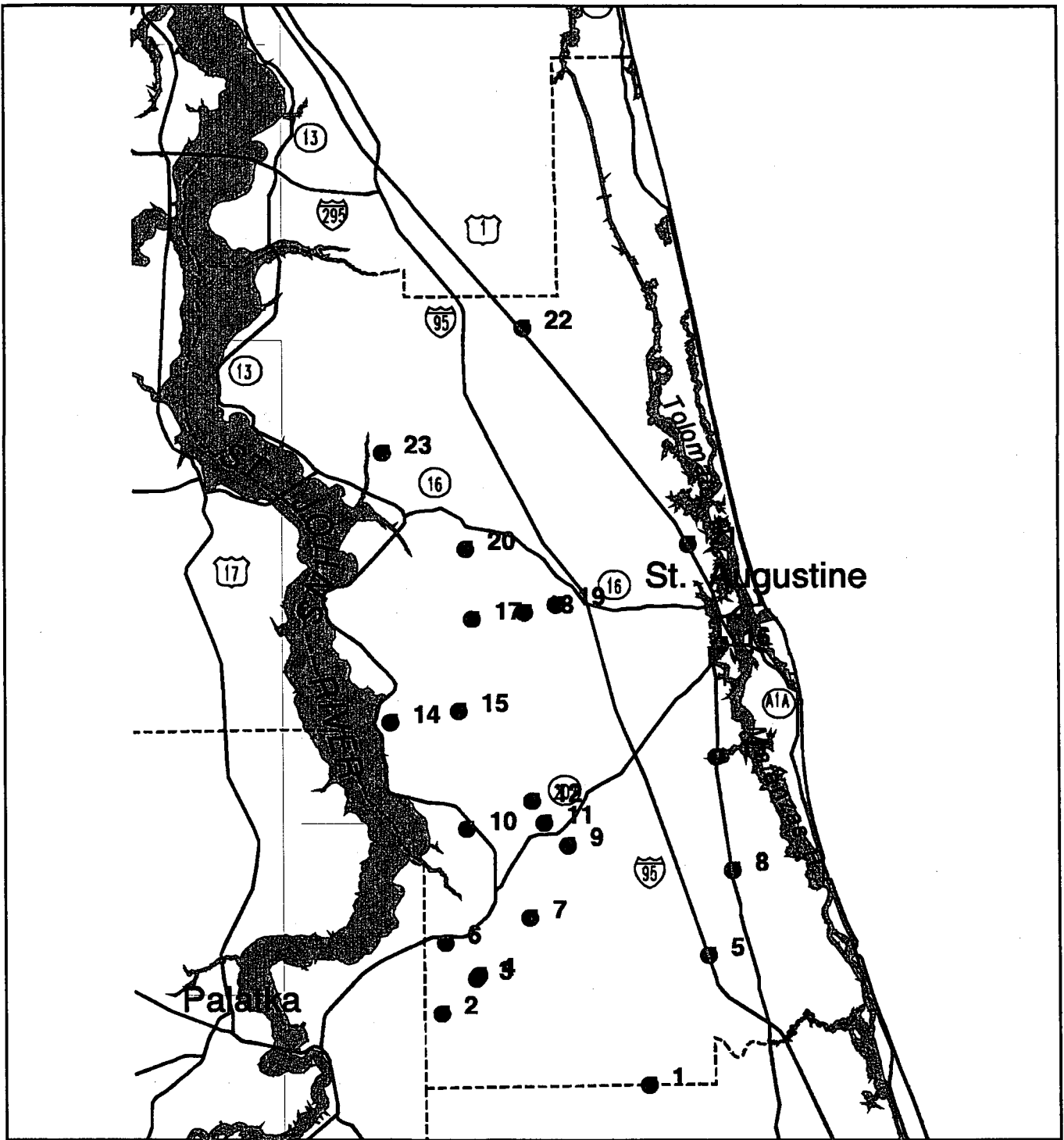
ST. JOHNS RIVER WATER MANAGEMENT DISTRICT
GROUND WATER PROGRAMS & TECHNICAL SUPPORT
TECHNICAL DATA SERVICES
1993 HYDROLOGIC NETWORK
PUTNAM COUNTY

MAP #	SITE NUMBER	SITE NAME OR LOCATION	TYPE OF SITE	YEARLY # DISCHARGE	YEARLY # FREQUENCY
37	292859 813757	2 P-0409 P-409 FRUITLAND UC	GROUND WATER		QUARTERLY
37	292859 813757	1 P-0408 P-408 FRUITLAND CF	GROUND WATER		MONTHLY
37	292859 813757	2 P-0409 P-409 FRUITLAND UC	GROUND WATER		MONTHLY
37	292859 813757	1 P-0408 P-408 FRUITLAND CF	GROUND WATER		CONTINUOUS
37	292859 813757	2 P-0409 P-409 FRUITLAND UC	GROUND WATER		CONTINUOUS
38	292948 815030	1 P-0450 RD 77-G CF	GROUND WATER		MONTHLY
38	292948 815030	2 P-0738 RD 77-G UC	GROUND WATER		MONTHLY
39	293004 814436	1 P-0128 CARAVELL RANCH CF	GROUND WATER		QUARTERLY
40	293118 813526	LK BROWARD	LAKE		DAILY
40	SSJ31020	LBR - LK BROWARD	LAKE		CONTINUOUS
40	293109 813521	LAKE BROWARD	METROLOGICAL		CONTINUOUS
41	293113 8137 3	1 P-0382 MAIN-SISCO RD FERN.	GROUND WATER		QUARTERLY
42	293133 813527	LK BROWARD - ALLYN	METROLOGICAL		DAILY
43	293214 813522	1 P-0413 NR LK BROWARD	GROUND WATER		QUARTERLY
44	293234 814241	1 P-0280 RODENHAVER BOYS R.	GROUND WATER		QUARTERLY
45	2933 0 815239	1 P-0306 P-306 NR KENWOOD	GROUND WATER		MONTHLY
46	2933 4 813423	1 P-0411 PINEY BLUFF WELL	GROUND WATER		QUARTERLY
47	293543 813153	1 P-0480 TILTON B.T.	GROUND WATER		QUARTERLY
47	293543 813153	P-0480 B.T. TILTON	GROUND WATER		MONTHLY
48	SSJ64020	CPL - COMPENS LAKE	LAKE		CONTINUOUS
48	293544 820014	COWPEN LAKE	METROLOGICAL		CONTINUOUS
49	293554 813426	1 P-0474 SAN MATEO TOWER DP	GROUND WATER		QUARTERLY
49	293554 813426	1 P-0474 SAN MATEO TOWER DP	GROUND WATER		QUARTERLY
49	293554 813426	2 P-0475 SAN MATEO TOWER SHAL	GROUND WATER		QUARTERLY
49	293554 813426	2 P-0475 SAN MATEO TOWER SHAL	GROUND WATER		QUARTERLY
49	293554 813426	1 P-0474 SAN MATEO TOWER DP	GROUND WATER		MONTHLY
49	293554 813426	2 P-0475 SAN MATEO TOWER SHAL	GROUND WATER		MONTHLY
50	293719 815717	GALILEE LAKE	LAKE		MONTHLY
51	293733 814748	1 P-0510 HOLLISTER WORKCTR CF	GROUND WATER		MONTHLY
51	293733 814748	2 P-0511 HOLLISTER WORKCTR UC	GROUND WATER		MONTHLY
52	2938 2 815919	1 P-0008 P-8 CHESSE	GROUND WATER		CONTINUOUS
53	2938 6 815449	1 P-0016 KELLER # 1	GROUND WATER		MONTHLY
54	293824 82 042	LEV-LEVYS PRAIRIE	LAKE		CONTINUOUS
54	29382482 042	1 LEVYS PRAIRIE	METROLOGICAL		CONTINUOUS
55	293913 813840	1 P-0483 CONWAY C.L.	GROUND WATER		QUARTERLY
55	293913 813840	P-0483 CONWAY C.L.	GROUND WATER		MONTHLY
56	293933 813428	1 P-0172 P-172 ORANGE MILLS	GROUND WATER		QUARTERLY
56	293933 813428	1 P-0172 P-172 ORANGE MILLS	GROUND WATER		MONTHLY
56	293933 813428	1 P-0172 P-172 ORANGE MILLS	GROUND WATER		CONTINUOUS
57	293947 815305	SILVER LAKE - PUTNAM	LAKE		MONTHLY
58	293951 814139	1 P-0123 DHQ DEEP WELL	GROUND WATER		QUARTERLY
58	293951 814139	1 P-0123 DHQ DEEP WELL	GROUND WATER		MONTHLY
58	293951 814139	2 P-0148 DHQ SHALLOW WELL	GROUND WATER		CONTINUOUS
59	293954 814143	DISTRICT HQTRS	METROLOGICAL		CONTINUOUS
60	293954 814143	P-0123 DHQ WELL #1109	GROUND WATER		CONTINUOUS

ST. JOHNS RIVER WATER MANAGEMENT DISTRICT
GROUND WATER PROGRAMS & TECHNICAL SUPPORT
TECHNICAL DATA SERVICES
1993 HYDROLOGIC NETWORK
PUTNAM COUNTY

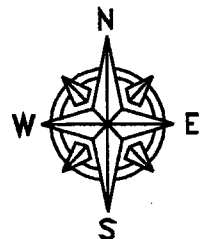
MAP	# SITE NUMBER	SITE NAME OR LOCATION	TYPE OF SITE	YEARLY # DISCHARGE	YEARLY # FREQUENCY
60	293954 814143	DHQ AIR TEMP #1108	METROLOGICAL		CONTINUOUS
60	293954 814143	DHQ BAROMETRIC PRESSURE #1105	METROLOGICAL		CONTINUOUS
60	293954 814143	DHQ DEW POINT #1107	METROLOGICAL		CONTINUOUS
60	293954 814143	DHQ RAINFALL #1100	METROLOGICAL		CONTINUOUS
61	294 07 815954	LONG POND	LAKE		DAILY
61	294 07 815954	LONG POND	METROLOGICAL		DAILY
62	294012 815257	P-0772 LK GRANDIN CF	GROUND WATER		MONTHLY
62	294012 815257	P-0773 LK GRANDIN SC	GROUND WATER		MONTHLY
62	294012 815257	P-0774 LK GRANDIN UC	GROUND WATER		MONTHLY
63	294013 815305	1 P-0150 LAKE GRANDIN UC	GROUND WATER		MONTHLY
63	294013 815305	2 P-0151 LAKE GRANDIN SC	GROUND WATER		MONTHLY
64	294022 815307	LAKE GRANDIN	LAKE		DAILY
64	294022 815307	LAKE GRANDIN	METROLOGICAL		DAILY
65	294055 813545	1 P-0077 BATEMAN WELL	GROUND WATER		QUARTERLY
65	294055 813545	P-0077 BATEMAN WELL	GROUND WATER		MONTHLY
66	294141 820235	LAKE MELROSE	LAKE		DAILY
66	294141 820235	LAKE MELROSE	METROLOGICAL		DAILY
67	294224 82 1 6	TWO MILE LAKE	LAKE		MONTHLY
68	294231 82 024	LAKE ROSA	LAKE		DAILY
68	294231 82 024	LAKE ROSA	METROLOGICAL		DAILY
69	294255 813235	1 P-0076 A.J. ROBERTS	GROUND WATER		QUARTERLY
70	294258 814900	1 PALMETTO BRANCH #1120	METROLOGICAL		CONTINUOUS
71	2943 8 82 022	1 P-0001 P-1 SWAN LK DRAINAGE	GROUND WATER		MONTHLY
71	2943 8 82 022	1 P-0001 P-1 SWAN LK DRAINAGE	GROUND WATER		CONTINUOUS
72	294313 82 018	SWN - LAKE SWANN	LAKE		DAILY
72	294313 82 018	SWN - LAKE SWANN	LAKE		CONTINUOUS
73	294404 815048	ETONIA CREEK A	SURFACE WATER	BI-MONTHLY	BI-MONTHLY
74	294407 813941	BOSTWICK #1010	METROLOGICAL		CONTINUOUS
75	294515 813140	1 P-0010 FEDERAL POINT	GROUND WATER		QUARTERLY
75	294515 813140	P-0010 FEDERAL POINT	GROUND WATER		MONTHLY
76	294814 813452	1 P-0488 RIEGEL ART	GROUND WATER		QUARTERLY
76	294814 813452	P-0488 ART RIEGEL	GROUND WATER		MONTHLY

This page was intentionally left blank.



**St. Johns River Water Management District
Basic Data Collection St. Johns County**

- County Boundary
- Ground Water Basin
- Roads
- Data Collection Sites



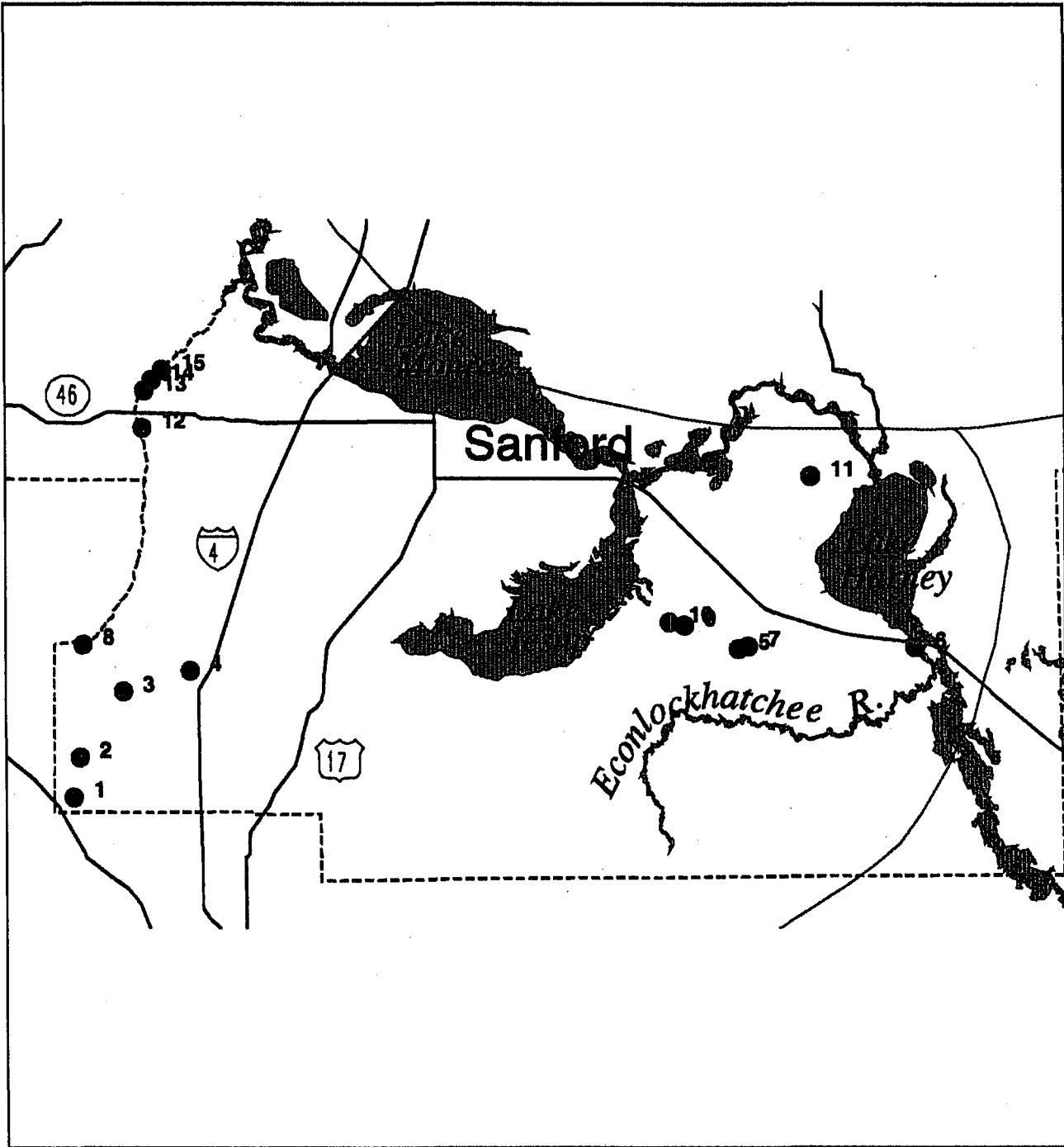
ST. JOHNS RIVER WATER MANAGEMENT DISTRICT
GROUND WATER PROGRAMS & TECHNICAL SUPPORT
TECHNICAL DATA SERVICES
1993 HYDROLOGIC NETWORK
ST. JOHNS COUNTY

MAP #	SITE NUMBER	SITE NAME OR LOCATION	TYPE OF SITE	YEARLY # DISCHARGE	YEARLY # FREQUENCY
	1 293729 812212	1 SJ0115 SJ-115 USGS-DOT	GROUND WATER		MONTHLY
	1 293729 812212	1 SJ0115 SJ-115 USGS-DOT	GROUND WATER		CONTINUOUS
	2 2940 3 813046	1 SJ0152 SJ-152 TILTON	GROUND WATER		QUARTERLY
	3 294003 813046	SJ0152 SJ-152 TILTON	GROUND WATER		MONTHLY
	4 294126 812912	1 REID FARM WIND DIR #1118	METROLOGICAL		CONTINUOUS
	4 294126 812912	1 REID FARM WIND RUN #1117	METROLOGICAL		CONTINUOUS
	4 294126 812912	1 REID FARMS #1130	METROLOGICAL		CONTINUOUS
	5 294128 812913	1 SJ0263 SJ-263 D. REID #1132	GROUND WATER		QUARTERLY
	5 294128 812913	1 SJ0263 SJ-263 D. REID #1132	GROUND WATER		QUARTERLY
	5 294128 812913	1 SJ0263 SJ-263 D. REID #1132	GROUND WATER		MONTHLY
	5 294128 812913	1 SJ0263 SJ-263 D. RIED #1132	GROUND WATER		CONTINUOUS
	6 294213 811944	1 SJ0602 DOT	GROUND WATER		QUARTERLY
	6 294213 811944	1 SJ0602 DOT	GROUND WATER		MONTHLY
	7 294238 813037	1 SJ0169 SJ-169 HASTINGS HS	GROUND WATER		QUARTERLY
	7 294238 813037	SJ0169 SJ-169 HASTINGS HS	GROUND WATER		MONTHLY
	8 294334 8127 8	1 SJ0076 FORTNER WELL 8"	GROUND WATER		QUARTERLY
	8 294334 812708	SJ0076 FORTNER WELL 8"	GROUND WATER		MONTHLY
	9 294519 811845	2 SJ0516 SJ-516 DUPONT CTR CF	GROUND WATER		QUARTERLY
	9 294519 811845	2 SJ0516 SJ-516 DUPONT CTR CF	GROUND WATER		QUARTERLY
	9 294519 811845	3 SJ0517 SJ-517 DUPONT CTR UC	GROUND WATER		QUARTERLY
	9 294519 811845	3 SJ0517 SJ-517 DUPONT CTR UC	GROUND WATER		QUARTERLY
	9 294519 811845	2 SJ0516 SJ-516 DUPONT CTR CF	GROUND WATER		MONTHLY
	9 294519 811845	3 SJ0517 SJ-517 DUPONT CTR UC	GROUND WATER		MONTHLY
	10 294612 812534	1 SJ0389 SJ-389 ELKTON # 3	GROUND WATER		QUARTERLY
	11 294647 812944	1 SJ0290 SJ-290 NR ELKTON	GROUND WATER		QUARTERLY
	12 2947 1 812633	1 SJ0317 SJ-317 SIKES WELL	GROUND WATER		QUARTERLY
	12 2947 1 812633	1 SJ0317 SJ-317 SIKES WELL	GROUND WATER		MONTHLY
	12 2947 1 812633	1 SJ0317 SJ-317 SIKES WELL	GROUND WATER		CONTINUOUS
	13 295039 813254	1 SJ0133 SJ-133 WILSON	GROUND WATER		QUARTERLY
	13 295039 813254	SJ0133 SJ-133 WILSON	GROUND WATER		MONTHLY
	14 2951 5 8130 4	1 SJ0571 BEACH	GROUND WATER		QUARTERLY
	15 295333 811914	1 SJ0415 MARSH ARTHUR L.	GROUND WATER		QUARTERLY
	15 295333 811914	SJ0415 MARSH ARTHUR L	GROUND WATER		MONTHLY
	16 295427 812931	1 SJ0027 BAKERSVILLE TWR CF	GROUND WATER		QUARTERLY
	16 295427 812931	1 SJ0028 BAKERSVILLE TOWER	GROUND WATER		QUARTERLY
	16 295427 812931	1 SJ0028 BAKERSVILLE TOWER	GROUND WATER		QUARTERLY
	16 295427 812931	1 SJ0027 BAKERSVILLE TWR CF	GROUND WATER		MONTHLY
	16 295427 812931	1 SJ0028 BAKERSVILLE TOWER	GROUND WATER		MONTHLY
	16 295427 812931	1 SJ0027 BAKERSVILLE TWR CF	GROUND WATER		CONTINUOUS
	17 295442 812722	1 SJ0119 NR BAKERSVILLE	GROUND WATER		QUARTERLY
	17 295442 812722	1 SJ0119 NR BAKERSVILLE	GROUND WATER		QUARTERLY
	17 295442 812722	SJ0119 NR BAKERVILLE	GROUND WATER		MONTHLY
	18 295457 812633	1 TOWN BRANCH #1126	METROLOGICAL		CONTINUOUS
	19 295713 812034	1 SJ0412 ST AUG. AP. GS SJ-89	GROUND WATER		QUARTERLY
	20 30 5 7 812727	3 SJ0032 DURBIN FIRE TOWER	GROUND WATER		BI-MONTHLY

ST. JOHNS RIVER WATER MANAGEMENT DISTRICT
 GROUND WATER PROGRAMS & TECHNICAL SUPPORT
 TECHNICAL DATA SERVICES
 1993 HYDROLOGIC NETWORK
 ST. JOHNS COUNTY

MAP #	SITE NUMBER	SITE NAME OR LOCATION	TYPE OF SITE	YEARLY # DISCHARGE	YEARLY # FREQUENCY
20	30 5 7 812727 1	SJ0029 DURBIN FIRE TOWER CF	GROUND WATER		CONTINUOUS
20	30 5 7 812727 2	SJ0030 DURBIN FIRE TOWER SC	GROUND WATER		CONTINUOUS
21	300029 813318 1	TROUT CREEK #1122	METROLOGICAL		CONTINUOUS
22	300507 812727	SJ0029 DURBIN FIRE TOWER CF	GROUND WATER		QUARTERLY
22	300507 812727	SJ0030 DURBIN FIRE TOWER SC	GROUND WATER		QUARTERLY
22	300507 812727	SJ0029 DURBIN FIRE TOWER CF	GROUND WATER		MONTHLY
23	300614 814334	EAGLE HARBOR GC	METROLOGICAL		DAILY

This page was intentionally left blank.

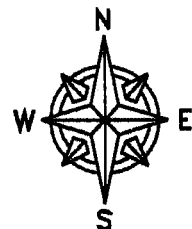


**St. Johns River Water Management District
Basic Data Collection Seminole County**



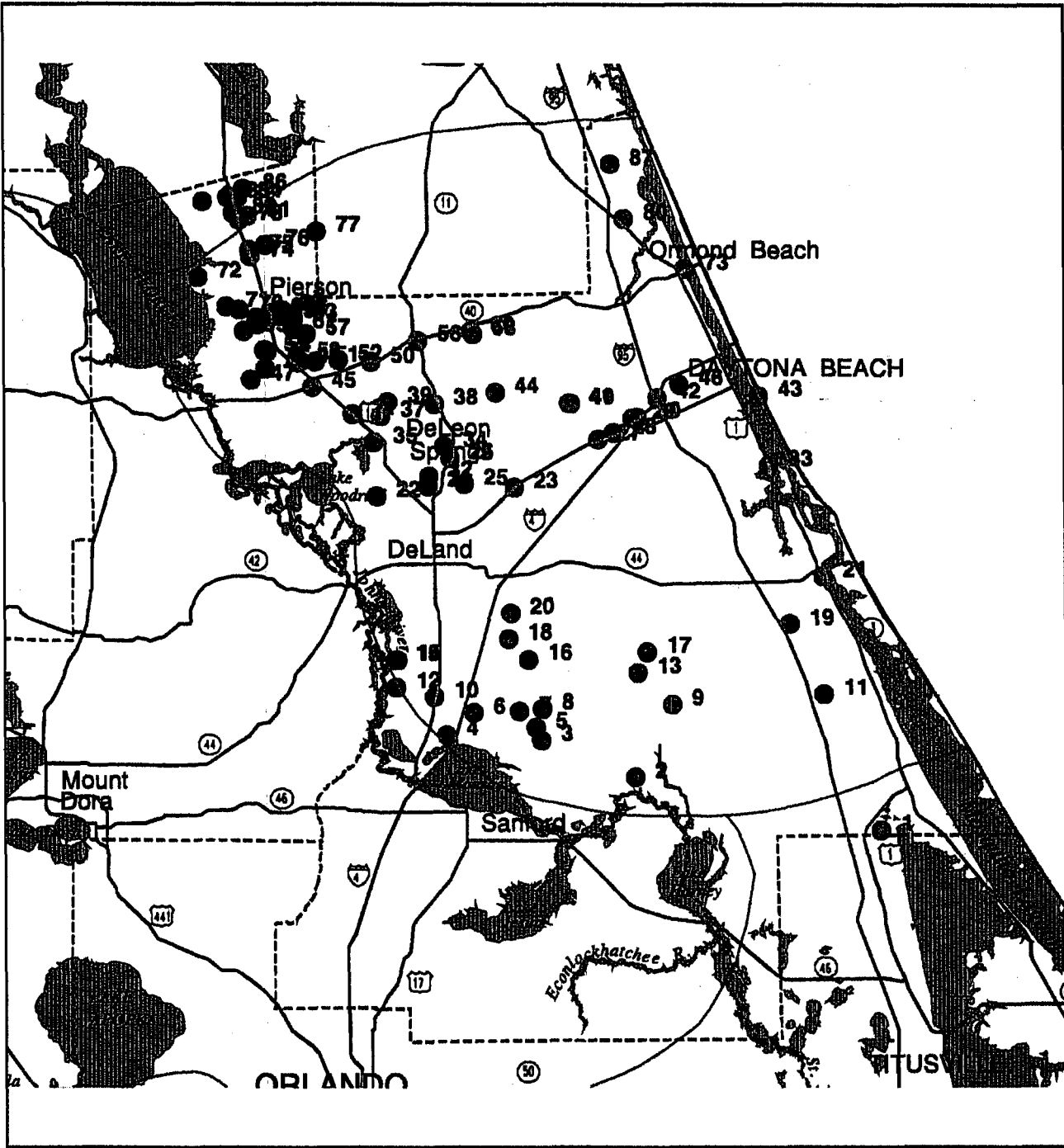
- County Boundary
- Ground Water Basin
- Roads

● Data Collection Sites



ST. JOHNS RIVER WATER MANAGEMENT DISTRICT
GROUND WATER PROGRAMS & TECHNICAL SUPPORT
TECHNICAL DATA SERVICES
1993 HYDROLOGIC NETWORK
SEMINOLE COUNTY

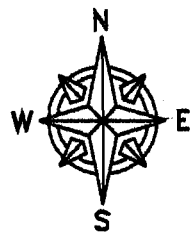
MAP	#	SITE NUMBER	SITE NAME OR LOCATION	TYPE OF SITE	DISCHARGE FREQUENCY	LEVEL FREQUENCY
	1	283847 812701	BEAR LAKE	LAKE		DAILY
	1	283847 812701	BEAR LAKE	METROLOGICAL		DAILY
	2	283950 812650	LYNWOOD STP	METROLOGICAL		CONTINUOUS
	3	284052 812126	S-1014 CHARLOTTE ST UPPER CF	GROUND WATER		QUARTERLY
	3	284052 812126 2	S-1015 CHARLOTTE ST UC	GROUND WATER		QUARTERLY
	3	284052 812126 3	S-1016 CHARLOTTE ST UPPER BOTTOM CF	GROUND WATER		QUARTERLY
	3	284052 812126 4	S-1017 CHARLOTTE ST UPPER MIDDLE CF	GROUND WATER		QUARTERLY
	3	284052 812126 5	S-1024 CHARLOTTE ST LOWER CF	GROUND WATER		QUARTERLY
	3	284052 812126	S-1014 CHARLOTTE ST UPPER CF	GROUND WATER		CONTINUOUS
	3	284052 812126 2	S-1015 CHARLOTTE ST UC	GROUND WATER		CONTINUOUS
	3	284052 812126 3	S-1016 CHARLOTTE ST UPPER BOTTOM CF	GROUND WATER		CONTINUOUS
	3	284052 812126 4	S-1017 CHARLOTTE ST UPPER MIDDLE CF	GROUND WATER		CONTINUOUS
	3	284052 812126 5	S-1024 CHARLOTTE ST LOWER CF	GROUND WATER		CONTINUOUS
	4	284134 812532	LK BRANTLEY	LAKE		DAILY
	4	284134 812532	LK BRANTLEY	METROLOGICAL		DAILY
	5	284207 812333	LITTLE WEKIVA @ SPG BRDG	SURFACE WATER		WEEKLY
	6	284243 810725	BUCK LAKE	LAKE		DAILY
	6	284243 810725	BUCK LAKE	METROLOGICAL		DAILY
	7	284245 810215	SJR AT SR 46 SITE 275	METROLOGICAL		CONTINUOUS
	8	284247 810708 3	S-1023 GENEVA UC	GROUND WATER		CONTINUOUS
	9	284248 812644	WEKIVA MARINA	METROLOGICAL		DAILY
	9	284248 812644	WEKIVA MARINA	SURFACE WATER		DAILY
	10	284320 810900	S-0045 COCKRAN FOREST MIDDLE	GROUND WATER		QUARTERLY
	10	284320 810900 1	S-0045 COCHRAN F. MID	GROUND WATER		QUARTERLY
	11	284325 810927	S-0038 COCKRAN FOREST WEST	GROUND WATER		QUARTERLY
	11	284325 810927 1	S-0038 COCHRAN F. WEST	GROUND WATER		QUARTERLY
	12	284715 81 518 1	S-0266 OSCEOLA LANDFILL #472	GROUND WATER		SEMIANNUAL
	12	284715 81 518 2	S-0086 OSCEOLA LANDFILL #473	GROUND WATER		SEMIANNUAL
	12	284715 810518	S-0202 OSCEOLA LANDFILL #471	GROUND WATER		SEMIANNUAL
	12	284715 81 518 1	S-0266 OSCEOLA LANDFILL #472	GROUND WATER		CONTINUOUS
	12	284715 81 518 2	S-0086 OSCEOLA LANDFILL #473	GROUND WATER		CONTINUOUS
	12	284715 81 518 3	S-0200 OSCEOLA LANDFILL #470	GROUND WATER		CONTINUOUS
	12	284715 81 518 5	S-0202 OSCEOLA LANDFILL #471	GROUND WATER		CONTINUOUS
	12	284715 810518	OSCEOLA LANDFILL SITE 474	METROLOGICAL		CONTINUOUS
	13	284829 812459 1	S-0091 SECKINGER RESIDENT	GROUND WATER		SEMIANNUAL
	14	284928 812456	WEKIVA PARK	METROLOGICAL		DAILY
	15	284945 812442 1	S-0037 C.M. FERNANDEZ	GROUND WATER		SEMIANNUAL
	16	285001 812423 1	S-0097 WEKIVA RIVER HAVEN	GROUND WATER		SEMIANNUAL



**St. Johns River Water Management District
Basic Data Collection Volusia County**



- County Boundary
- Ground Water Basin
- Roads
- Data Collection Sites



ST. JOHNS RIVER WATER MANAGEMENT DISTRICT
GROUND WATER PROGRAMS & TECHNICAL SUPPORT
TECHNICAL DATA SERVICES
1993 HYDROLOGIC NETWORK
VOLUSIA COUNTY

MAP	#	SITE NUMBER	SITE NAME OR LOCATION	TYPE OF SITE	DISCHARGE FREQUENCY	LEVEL FREQUENCY
	1	284743 805201	1 V-0520 CANTRELL ESTATES CF	GROUND WATER		MONTHLY
	2	285031 81 623	1 V-0165 V-165 TOOK FARM CF	GROUND WATER		MONTHLY
	2	285031 81 623	2 V-0166 V-166 TOOK FARM UC	GROUND WATER		MONTHLY
	2	285031 81 623	3 V-0167 V-167 TOOK FARM UC	GROUND WATER		MONTHLY
	3	285226 811156	LK BUTLER CHAIN	LAKE		DAILY
	3	285226 811156	1 LK BULTER CHAIN	METROLOGICAL		DAILY
	4	285241 811713	LK TROPIC LAGOON	METROLOGICAL		DAILY
	5	285306 811214	DUPONT LAKE	LAKE		DAILY
	5	285306 811214	DUPONT LAKE	METROLOGICAL		DAILY
	6	285352 811555	LAKE GLEASON	LAKE		DAILY
	6	285352 811555	1 LAKE GLEASON	METROLOGICAL		DAILY
	7	285357 811313	MCGARITY LAKE	LAKE		DAILY
	7	285357 811313	1 MCGARITY LAKE	METROLOGICAL		DAILY
	8	285405 811151	THERESA LAKE	LAKE		DAILY
	8	285405 811151	THERESA LAKE	METROLOGICAL		DAILY
	9	285419 81 410	1 V-0198 LK ASHBY TWR DEEP	GROUND WATER		MONTHLY
	9	285419 81 410	2 V-0199 LK ASHBY TWR SHALL	GROUND WATER		MONTHLY
	10	285442 811814	1 V-0196 ORANGE CTY TR DEEP	GROUND WATER		MONTHLY
	10	285442 811814	2 V-0197 ORANGE CTY TR SHAL	GROUND WATER		MONTHLY
	10	285442 811814	1 V-0196 ORANGE CTY TWR	GROUND WATER		QUARTERLY
	10	285442 811814	1 V-0197 ORANGE CTY TWR	GROUND WATER		QUARTERLY
	10	285442 811814	1 V-0196 ORANGE CTY TR DEEP	GROUND WATER		SEMIANNUAL
	11	285452 805518	1 V-0521 VALCO RD CF	GROUND WATER		MONTHLY
	12	285512 812028	V-0082 USGS WELL SO OF BLUE SPS	GROUND WATER		MONTHLY
	12	285512 812028	1 V-0082 S. OF BLUE SPGS	GROUND WATER		SEMIANNUAL
	13	2856 0 81 613	LAS-LAKE ASHBY	LAKE		DAILY
	13	2856 0 81 613	LAKE ASHBY	METROLOGICAL		DAILY
	14	02235500	BLU BLUE SPRG	SPRING	BI-MONTHLY	BI-MONTHLY
	15	285638 812031	1 V-0083 AT BLUE SPRINGS	GROUND WATER		CONTINUOUS
	15	285638 812031	1 V-0083 AT BLUE SPRINGS	GROUND WATER		CONTINUOUS
	16	285640 811241	THREE ISLAND LKS	LAKE		DAILY
	16	285640 811241	1 THREE ISLAND LKS	METROLOGICAL		DAILY
	17	2857 5 81 540	1 V-0101 V-101 ALAMANA	GROUND WATER		MONTHLY
	18	285745 811352	LAKE COLBY	LAKE		DAILY
	18	285745 811352	1 LAKE COLBY	METROLOGICAL		DAILY
	19	285833 805717	V-0435 GLENCOE RD SANDMINE	GROUND WATER		MONTHLY
	19	285833 805717	1 V-0435 GLENCO RD CF	GROUND WATER		MONTHLY
	20	285906 811343	LAKE HELEN	LAKE		DAILY
	20	285906 811343	1 LAKE HELEN	METROLOGICAL		DAILY
	21	29 1 3 805519	1 V-0508 NEW SMYRNA BCH	GROUND WATER		MONTHLY
	21	29 1 3 805519	1 V-0508 NEW SMYRNA BCH	GROUND WATER		CONTINUOUS
	22	29 512 812136	1 V-0156 V-156 GLENWOOD 4"	GROUND WATER		MONTHLY
	22	29 512 812136	2 V-0157 V-157 GLENWOOD 2"	GROUND WATER		MONTHLY
	22	29 512 812136	1 V-0156 V-156 GLENWOOD 4"	GROUND WATER		QUARTERLY
	22	29 512 812136	2 V-0157 V-157 GLENWOOD 2"	GROUND WATER		QUARTERLY

ST. JOHNS RIVER WATER MANAGEMENT DISTRICT
GROUND WATER PROGRAMS & TECHNICAL SUPPORT
TECHNICAL DATA SERVICES
1993 HYDROLOGIC NETWORK
VOLUSIA COUNTY

MAP #	SITE NUMBER	SITE NAME OR LOCATION	TYPE OF SITE	YEARLY # DISCHARGE	YEARLY # FREQUENCY
23	29 541 811329	3 V-0012 05 DP TEST	GROUND WATER		MONTHLY
23	29 541 811329	4 V-0100 06 DP NR DELAND	GROUND WATER		MONTHLY
24	290544 811836	LAKE MAMIE	LAKE		DAILY
24	290544 811836	LAKE MAMIE	METROLOGICAL		DAILY
25	29 551 811627	DAU-LK DAUGHARTY	LAKE		DAILY
25	29 551 811627	LK DAUGHARTY	METROLOGICAL		DAILY
26	290712 811718	LAKE HIRES	LAKE		DAILY
26	290712 811718	LAKE HIRES	METROLOGICAL		DAILY
27	29 813 81 832	1 V-0094 USGS 4" NR DAYTONA	GROUND WATER		MONTHLY
28	29 834 81 738	1 V-0183 TOMOKA TOWER AVON PK	GROUND WATER		QUARTERLY
28	29 834 81 738	1 V-0183 TOMOKA TOWER AVON PK	GROUND WATER		MONTHLY
28	29 834 81 738	2 V-0188 TOMOKA TOWER OCALA	GROUND WATER		MONTHLY
28	29 834 81 738	3 V-0192 TOMOKA TOWER SEC.	GROUND WATER		MONTHLY
28	29 834 81 738	3 V-0192 TOMOKA TOWER SEC.	GROUND WATER		MONTHLY
28	29 834 81 738	4 V-0193 TOMOKA TOWER UC	GROUND WATER		MONTHLY
28	29 834 81 738	4 V-0193 TOMOKA TOWER UC	GROUND WATER		MONTHLY
28	29 834 81 738	1 V-0183 TOMOKA TOWER AVON PK	GROUND WATER		CONTINUOUS
28	29 834 81 738	2 V-0188 TOMOKA TOWER OCALA	GROUND WATER		CONTINUOUS
29	29 920 81 630	1 V-0080 USGS NR DAYTONA	GROUND WATER		QUARTERLY
29	29 920 81 630	1 V-0080 USGS NR DAYTONA	GROUND WATER		MONTHLY
30	29 923 81 612	2 V-0008 2" OB NR DAYTONA	GROUND WATER		QUARTERLY
30	29 923 81 612	2 V-0008 2" OB NR DAYTONA	GROUND WATER		MONTHLY
31	29 930 8123 2	1 V-0213 SE OF DEEP CREEK	GROUND WATER		QUARTERLY
32	290614 811833	LEE AIRPORT RAIN SITE 1313	METROLOGICAL		CONTINUOUS
32	290614 811833	V-0742 LEE AIRPORT CF SITE 1312	GROUND WATER		CONTINUOUS
32	290614 811833	V-0744 LEE AIRPORT SC SITE 1310	GROUND WATER		CONTINUOUS
32	290614 811833	V-0743 LEE AIRPORT UC SITE 1311	GROUND WATER		CONTINUOUS
33	290651 805828	V-0085 HARBOUR OAKS	GROUND WATER		MONTHLY
34	290750 811740	V-0608	GROUND WATER		MONTHLY
34	290750 811740	V-0609	GROUND WATER		MONTHLY
34	290750 811740	V-0611	GROUND WATER		MONTHLY
35	02236110	DEL DELEON SPG	SPRING	BI-MONTHLY	BI-MONTHLY
36	290834 810738	V-0188 TOMOKA TOWER DEEP	GROUND WATER		QUARTERLY
36	290834 810738	V-0192 TOMOKA TOWER SEC	GROUND WATER		QUARTERLY
37	02236119	LAKE ODUM NR DELEON SPRS	LAKE		MONTHLY
38	SSJ31010	LDS - LAKE DIAS	LAKE		CONTINUOUS
38	2910 3 811814	LAKE DIAS	METROLOGICAL		CONTINUOUS
39	2910 9 812058	1 V-0215 BLACKWELDER'S	GROUND WATER		QUARTERLY
40	291006 811010	V-0086 TIGER BAY	GROUND WATER		MONTHLY
41	291007 811016	V-0087 TIGER BAY	GROUND WATER		MONTHLY
42	291025 81 5 2	1 V-0099 I 95 AT DAYTONA	GROUND WATER		QUARTERLY
42	291025 81 5 2	1 V-0099 I 95 AT DAYTONA	GROUND WATER		MONTHLY
43	291031 8059 4	1 V-0200 DAYTONA BCH SHORES	GROUND WATER		MONTHLY
44	291040 811437	V-0700 ORMOND BCH AT DAN FORD RD	GROUND WATER		CONTINUOUS
45	291056 812524	1 V-0214 AT BARBERVILLE	GROUND WATER		QUARTERLY

ST. JOHNS RIVER WATER MANAGEMENT DISTRICT
GROUND WATER PROGRAMS & TECHNICAL SUPPORT
TECHNICAL DATA SERVICES
1993 HYDROLOGIC NETWORK
VOLUSIA COUNTY

MAP # SITE NUMBER	SITE NAME OR LOCATION	TYPE OF SITE	DISCHARGE FREQUENCY	LEVEL FREQUENCY
46 2911 7 81 342	1 V-0187 DAYTONA BCH AP DEEP	GROUND WATER		MONTHLY
46 2911 7 81 342	1 V-0187 DAYTONA BCH AP DEEP	GROUND WATER		QUARTERLY
47 291118 812859	1 V-0206 HARPER NR STONE POND	GROUND WATER		QUARTERLY
48 SSJ43340	LEM-LK EMPORIA	LAKE		DAILY
48 291153 8128 8	LK EMPORIA	METROLOGICAL		DAILY
49 291214 812617	LK PURDOM - LAMBERT	METROLOGICAL		DAILY
50 291216 812156	1 V-0062 V-62 BARBERVILLE CF	GROUND WATER		MONTHLY
50 291216 812156	2 V-0063 V-63 BARBERVILLE UC	GROUND WATER		MONTHLY
50 291216 812156	1 V-0062 V-62 BARBERVILLE CF	GROUND WATER		CONTINUOUS
50 291216 812156	2 V-0063 V-63 BARBERVILLE UC	GROUND WATER		QUARTERLY
50 291216 812156	1 V-0062 V-62 BARBERVILLE CF	GROUND WATER		QUARTERLY
51 291216 812512	RHODES LAKE	LAKE		WEEKLY
52 291221 812351	1 V-0217 PITCHER PUMP WELL	GROUND WATER		QUARTERLY
53 SSJ43290	LK PURDOM - LAMBERT	LAKE		DAILY
54 291248 8128 3	1 V-0220 BLACKBURN WELL RD	GROUND WATER		QUARTERLY
55 291251 812813	DRUDY LAKE	LAKE		DAILY
55 291251 812813	DRUDY LAKE	METROLOGICAL		DAILY
56 291323 811912	SR40 & 11 SITE 1293	METROLOGICAL		CONTINUOUS
56 291323 811912	V-0770 SR40 & 11 UC SITE 1292	GROUND WATER		CONTINUOUS
56 291323 811912	V-0769 SR40 & 11 CF SITE 1290	GROUND WATER		CONTINUOUS
56 291323 811912	V-0501 SR 40 & 11 SC SITE 1291	GROUND WATER		CONTINUOUS
57 291343 812546	1 V-0089 JONES NR PIERSON	GROUND WATER		CONTINUOUS
57 291343 812546	1 V-0089 JONES NR PIERSON	GROUND WATER		QUARTERLY
58 291344 811557	1 V-0090 V-90 UNION CAMP CF	GROUND WATER		CONTINUOUS
59 291351 812925	V-0526 SHELL HARBOR RD SC	GROUND WATER		MONTHLY
59 291351 812925	1 V-0526 SHELL HARBOR RD SC	GROUND WATER		QUARTERLY
59 291351 812925	2 V-0577 SHELL HARBOR RD CF	GROUND WATER		QUARTERLY
59 291351 812925	3 V-0578 SHELL HARBOR RD UC	GROUND WATER		QUARTERLY
60 291353 8116 4	1 V-0088 V-88 UNION CAMP UC	GROUND WATER		CONTINUOUS
61 SSJ43320	SHL-SHAW LK	LAKE		DAILY
61 2914 2 812632	SHAW LAKE	METROLOGICAL		DAILY
62 SSJ43330	PIE-LK PIERSON	LAKE		DAILY
62 291412 812837	LK PIERSON	METROLOGICAL		DAILY
63 291431 812631	1 V-0144 V-144 TURNER RD	GROUND WATER		QUARTERLY
64 291433 812841	2 V-0066 V-66 PIERSON IRON CF	GROUND WATER		MONTHLY
64 291433 812841	2 V-0066 V-66 PIERSON IRON CF	GROUND WATER		QUARTERLY
64 291433 812841	4 V-0069 V-69 PIERSON PVC UC	GROUND WATER		MONTHLY
64 291433 812841	2 V-0066 V-66 PIERSON IRON CF	GROUND WATER		QUARTERLY
64 291433 812841	4 V-0069 V-69 PIERSON PVC UC	GROUND WATER		QUARTERLY
65 291437 812749	1 V-0223 PIERSON ELEMENTARY	GROUND WATER		QUARTERLY
66 291447 8127 3	1 V-0218 JAMES TAYLOR	GROUND WATER		QUARTERLY
67 291448 812749	3 V-0528 PIERSON AP UC	GROUND WATER		MONTHLY
67 291448 812749	4 V-0530 PIERSON AP LOWER CF	GROUND WATER		MONTHLY
67 291448 812749	5 V-0531 PIERSON AP UPPER CF	GROUND WATER		MONTHLY
67 291448 812749	6 V-0557 PIERSON AIRPORT SC	GROUND WATER		MONTHLY

ST. JOHNS RIVER WATER MANAGEMENT DISTRICT
GROUND WATER PROGRAMS & TECHNICAL SUPPORT
TECHNICAL DATA SERVICES
1993 HYDROLOGIC NETWORK
VOLUSIA COUNTY

MAP	#	SITE NUMBER	SITE NAME OR LOCATION	TYPE OF SITE	DISCHARGE FREQUENCY	LEVEL FREQUENCY
	67	291448 812749	3 V-0528 PIERSON AP UC	GROUND WATER		QUARTERLY
	67	291448 812749	4 V-0530 PIERSON AP LOWER CF	GROUND WATER		QUARTERLY
	67	291448 812749	5 V-0531 PIERSON AP UPPER CF	GROUND WATER		QUARTERLY
	67	291448 812749	6 V-0557 PIERSON AIRPORT SC	GROUND WATER		QUARTERLY
	67	291448 812749	3 V-0528 PIERSON AP UC #1253	GROUND WATER		CONTINUOUS
	67	291448 812749	4 V-0530 PIERSON AP LOWER CF #1250	GROUND WATER		CONTINUOUS
	67	291448 812749	5 V-0531 PIERSON AP UPPER CF #1251	GROUND WATER		CONTINUOUS
	67	291448 812749	6 V-0557 PIERSON AIRPORT SC #1252	GROUND WATER		CONTINUOUS
	67	291448 812749	PIERSON AP AIR TEMP #1255	METROLOGICAL		CONTINUOUS
	67	291448 812749	PIERSON AP DEW POINT TEMP #1256	METROLOGICAL		CONTINUOUS
	67	291448 812749	PIERSON AP RAINFALL #1254	METROLOGICAL		CONTINUOUS
	68	291457 8127 9	1 V-0147 USGS FRANKLIN ST CF	GROUND WATER		QUARTERLY
	68	291457 8127 9	1 V-0147 USGS FRANKLIN ST CF	GROUND WATER		QUARTERLY
	68	291457 8127 9	1 V-0147 USGS FRANKLIN ST CF	GROUND WATER		CONTINUOUS
	69	291458 812721	V-0599	GROUND WATER		MONTHLY
	69	291458 812721	V-0600	GROUND WATER		MONTHLY
	69	291458 812721	V-0601	GROUND WATER		MONTHLY
	69	291458 812721	V-0602	GROUND WATER		MONTHLY
	69	291458 812721	V-0652	GROUND WATER		MONTHLY
	69	291458 812721	V-0653	GROUND WATER		MONTHLY
	70	291458 812942	V-0525 WEST PIERSON UCS #1232	GROUND WATER		QUARTERLY
	70	291458 812942	1 V-0068 WEST PIERSON CF	GROUND WATER		QUARTERLY
	70	291458 812942	2 V-0524 WEST PIERSON DEEP UC #1231	GROUND WATER		QUARTERLY
	70	291458 812942	V-0525 WEST PIERSON UCS #1232	GROUND WATER		MONTHLY
	70	291458 812942	1 V-0068 WEST PIERSON CF	GROUND WATER		MONTHLY
	70	291458 812942	2 V-0524 WEST PIERSON DEEP UC #1231	GROUND WATER		MONTHLY
	70	291458 812942	V-0068 WEST PIERSON CF #1230	GROUND WATER		CONTINUOUS
	70	291458 812942	2 V-0524 WEST PIERSON DEEP UC	GROUND WATER		CONTINUOUS
	70	291458 812942	3 V-0525 WEST PIERSON SHAL UC #1232	GROUND WATER		CONTINUOUS
	70	291458 812942	WEST PIERSON AIR TEMP #1233	METROLOGICAL		CONTINUOUS
	70	291458 812942	WEST PIERSON DEW POINT TEMP #1235	METROLOGICAL		CONTINUOUS
	70	291458 812942	WEST PIERSON RAINFALL #1236	METROLOGICAL		CONTINUOUS
	71	2915 8 813028	1 V-0065 V-65 TRUCK RD # 3	GROUND WATER		QUARTERLY
	72	291640 813209	V-0523 VALCO RD	GROUND WATER		QUARTERLY
	73	291712 810321	2 V-0449 ORMOND BEACH BRIDGE	GROUND WATER		MONTHLY
	74	291748 812903	1 V-0510 J.C.MEW REPLACEMENT	GROUND WATER		QUARTERLY
	74	291748 812903	V-0510 J.C. MEW	GROUND WATER		MONTHLY
	74	291748 812903	V-0510 J.C. MEW	GROUND WATER		CONTINUOUS
	75	291806 812905	V-0603	GROUND WATER		MONTHLY
	75	291806 812905	V-0604	GROUND WATER		MONTHLY
	75	291806 812905	V-0605	GROUND WATER		MONTHLY
	75	291806 812905	V-0606	GROUND WATER		MONTHLY
	76	291823 8128 8	1 V-0064 V-64 COWARTS ROAD	GROUND WATER		MONTHLY
	76	291823 8128 8	1 V-0064 V-64 COWARTS ROAD	GROUND WATER		QUARTERLY
	77	2919 5 812510	1 V-0096 R NOLAN NR SEVILLE	GROUND WATER		MONTHLY

ST. JOHNS RIVER WATER MANAGEMENT DISTRICT
GROUND WATER PROGRAMS & TECHNICAL SUPPORT
TECHNICAL DATA SERVICES
1993 HYDROLOGIC NETWORK
VOLUSIA COUNTY

MAP	YEARLY #	YEARLY #			
# SITE NUMBER	DISCHARGE	FREQUENCY	SITE NAME OR LOCATION	TYPE OF SITE	
77 2919 5 812510	1		V-0096 R NOLAN NR SEVILLE	GROUND WATER	MONTHLY
78 291941 812942	1		V-0184 SEVILLE FIRETOWER CF	GROUND WATER	QUARTERLY
78 291941 812942	2		V-0185 SEVILLE FIRETOWER UC	GROUND WATER	QUARTERLY
78 291941 812942	1		V-0184 SEVILLE FIRETOWER CF	GROUND WATER	MONTHLY
78 291941 812942	2		V-0185 SEVILLE FIRETOWER UC	GROUND WATER	MONTHLY
78 291941 812942	1		V-0184 SEVILLE FIRETOWER CF	GROUND WATER	CONTINUOUS
79 291941 812943			V-0566 SEVILLE TOWER SC	GROUND WATER	QUARTERLY
79 291941 812943	3		V-0566 SEVILLE TOWER SC	GROUND WATER	QUARTERLY
79 291941 812943	4		V-0565 SEVILLE TOWER 6IN UC	GROUND WATER	QUARTERLY
79 291941 812943			V-0565 SEVILLE FIRETOWER UC	GROUND WATER	MONTHLY
79 291941 812943			V-0566 SEVILLE FIRETOWER SC	GROUND WATER	MONTHLY
79 291941 812943			V-0566 SEVILLE TOWER SC	GROUND WATER	MONTHLY
80 291949 810659	1		V-0446 NATIONAL GARDENS	GROUND WATER	MONTHLY
81 291953 812914			LAKE JUANITA	LAKE	DAILY
81 291953 812914			LAKE JUANITA	METROLOGICAL	DAILY
82 2920 3 8130 5			LOWER LK LOUISE	LAKE	DAILY
82 2920 3 8130 5			LOWER LK LOUISE	METROLOGICAL	DAILY
83 292038 813151	1		V-0522 PATTY WIGGINS BR UC	GROUND WATER	QUARTERLY
83 292038 813153	2		V-0567 PATTY WIGGINS BR CF	GROUND WATER	QUARTERLY
84 292052 812947			COW POND	LAKE	DAILY
84 292052 812947			COW POND	METROLOGICAL	DAILY
85 292052 813025			UPPER LK LOUISE	LAKE	DAILY
85 292052 813025			UPPER LK LOUISE	METROLOGICAL	DAILY
86 292120 812928			V-0613 RONALD COLEMAN WELL	GROUND WATER	QUARTERLY
87 292245 810748	1		V-0443 S. ORMOND TOMB SP	GROUND WATER	MONTHLY